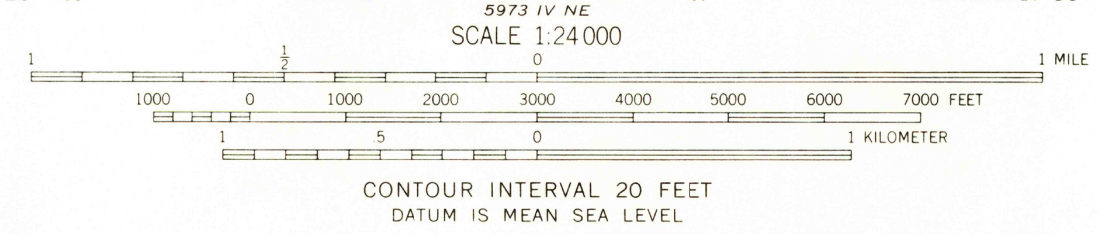
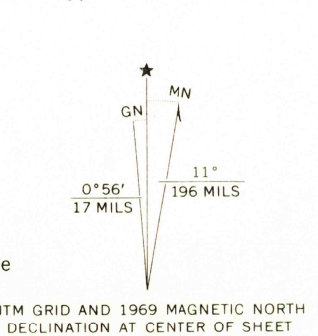


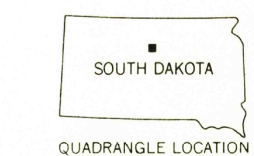


Maped, edited, and published by the Geological Survey as part of the Department of the Interior program for the development of the Missouri River Basin Control by USGS and USC&GS
Topography by photogrammetric methods from aerial photographs taken 1968. Field checked 1969
Polyconic projection. 1927 North American datum 10,000-foot grid based on South Dakota coordinate system, north zone 1000-meter Universal Transverse Mercator grid ticks, zone 14, shown in blue
Areas covered by dashed light-blue pattern are subject to controlled inundation
Fine red dashed lines indicate selected fence and field lines where generally visible on aerial photographs. This information is unchecked



ROAD CLASSIFICATION

Primary highway, all weather, hard surface	Light-duty road, all weather, improved surface
Unimproved road, fair or dry weather	U. S. Route



PATCH SKIN BUTTES SE, S. DAK.
N4500-W10015/7.5

1969
AMS 5974 III SE-SERIES V873

USGS HISTORICAL FILE TOPOGRAPHIC DIVISION

APR 4 1972
2130

USGS HISTORICAL FILE TOPOGRAPHIC DIVISION