

5741 SE  
(PEACH LAKE)

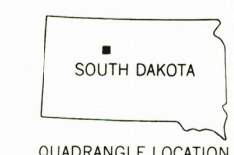
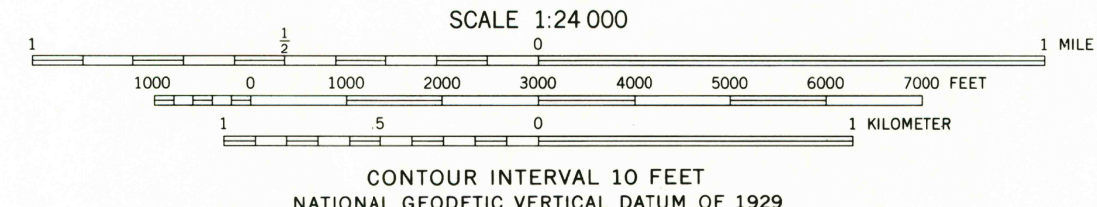
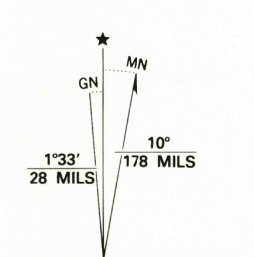
UNITED STATES  
DEPARTMENT OF THE INTERIOR  
GEOLOGICAL SURVEY

PARADE NW QUADRANGLE  
SOUTH DAKOTA—DEWEY CO.  
7.5 MINUTE SERIES (TOPOGRAPHIC)

5741 SE  
(LITTLE MOREAU LAKE)



Mapped, edited, and published by the Geological Survey as part of the Department of the Interior program for the development of the Missouri River Basin  
Control by USGS and NOS/NOAA  
Topography from aerial photographs by multiplex methods  
Aerial photographs taken 1948. Field check 1952  
Polyconic projection. 1927 North American Datum  
10,000-foot grid based on South Dakota coordinate system, north zone  
1000-meter Universal Transverse Mercator grid, zone 14  
To place on the predicted North American Datum 1983, move the projection lines 6 meters north and 36 meters east as shown by dashed corner ticks  
There may be private inholdings within the boundaries of the National or State reservations shown on this map



ROAD CLASSIFICATION  
Primary highway, hard surface  
Secondary highway, hard surface  
Light-duty road, hard or improved surface  
Unimproved road  
Interstate Route  
U. S. Route  
State Route

THIS MAP COMPLIES WITH NATIONAL MAP ACCURACY STANDARDS  
FOR SALE BY U. S. GEOLOGICAL SURVEY, DENVER, COLORADO 80225, OR RESTON, VIRGINIA 22092  
A FOLDER DESCRIBING TOPOGRAPHIC MAPS AND SYMBOLS IS AVAILABLE ON REQUEST

PARADE NW, S. DAK.  
45101-B2-TF-024

1952  
PHOTOREVISED 1987  
DMA 5774 II NW-SERIES V873

USGS HISTORICAL MAP  
JUN 09 1988  
REC'D FILE COPY