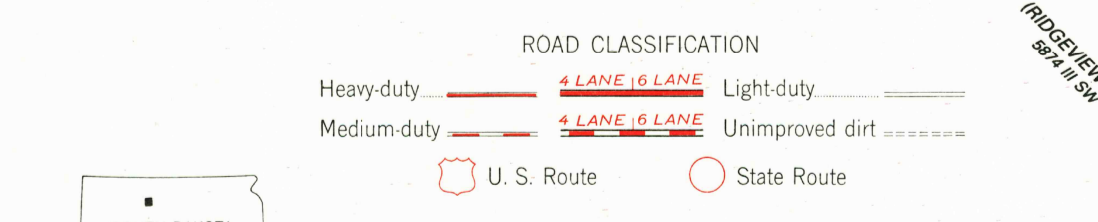
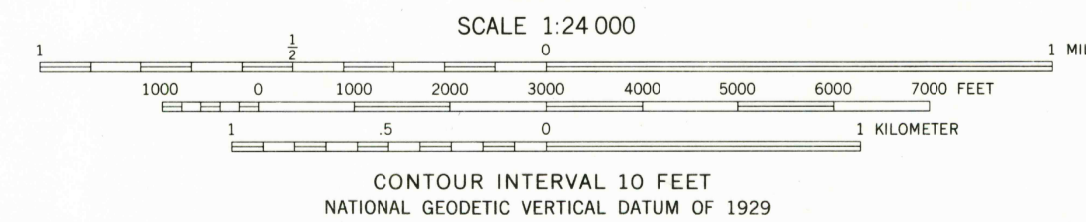
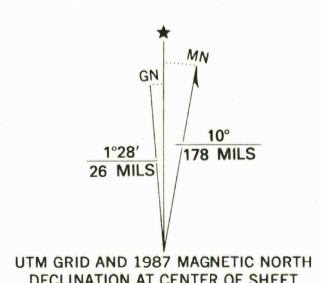


Mapped, edited, and published by the Geological Survey as part of the Department of the Interior program for the development of the Missouri River Basin Control by USGS and NOS/NOAA
Topography from aerial photographs by Kesh plotter
Aerial photographs taken 1948. Field check 1952
Polyconic projection. 1927 North American Datum 10,000-foot grid based on South Dakota coordinate system, north zone
1000-meter Universal Transverse Mercator grid, zone 14
To place on the predicted North American Datum 1983, move the projection lines 6 meters north and 36 meters east as shown by dashed corner ticks
There may be private inholdings within the boundaries of the National or State reservations shown on this map



PARADE NE, S. DAK.
45101-B1-TF-024
1952
PHOTOREVISED 1987
DMA 5774 II NE-SERIES V873

THIS MAP COMPLIES WITH NATIONAL MAP ACCURACY STANDARDS
FOR SALE BY U.S. GEOLOGICAL SURVEY, DENVER, COLORADO 80225, OR RESTON, VIRGINIA 22092
A FOLDER DESCRIBING TOPOGRAPHIC MAPS AND SYMBOLS IS AVAILABLE ON REQUEST

Revisions shown in purple compiled from aerial photographs taken 1984 and other sources
This information not field checked. Map edited 1987

