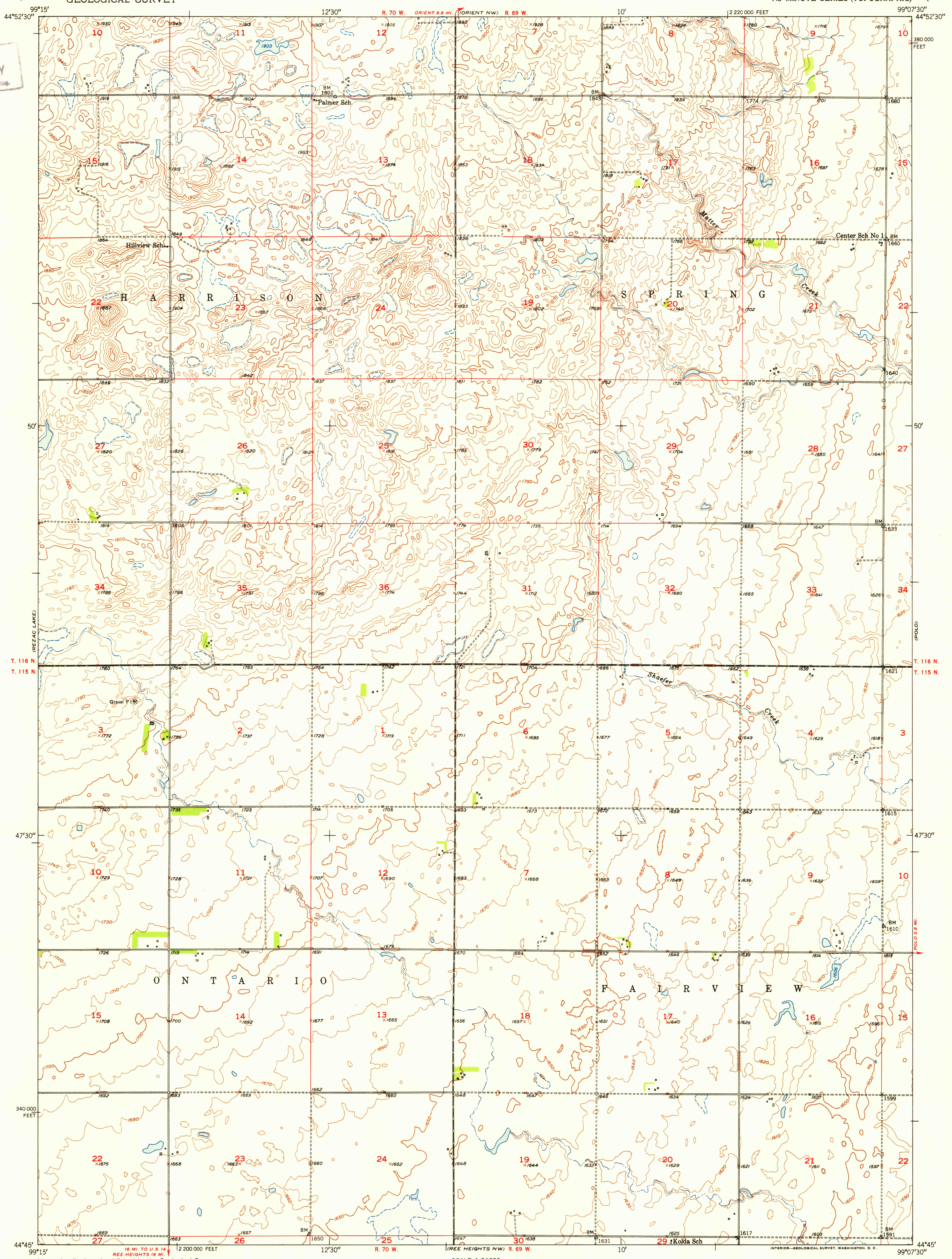


UNITED STATES
DEPARTMENT OF THE INTERIOR
GEOLOGICAL SURVEY

ORIENT SW QUADRANGLE
SOUTH DAKOTA-HAND CO.
7.5 MINUTE SERIES (TOPOGRAPHIC)

U.S.G.S.
FILE COPY
Inspector and Editor



T. 116 N.
T. 115 N.

T. 116 N.
T. 115 N.

47°30'

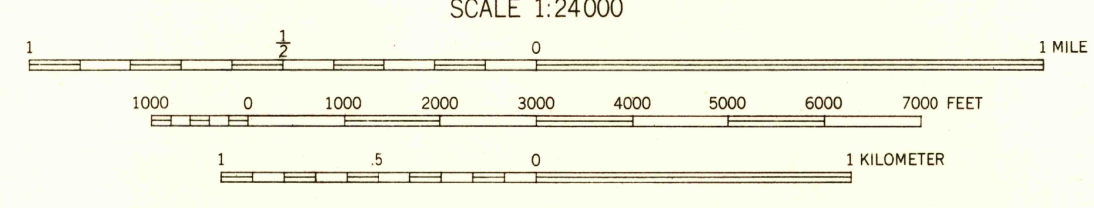
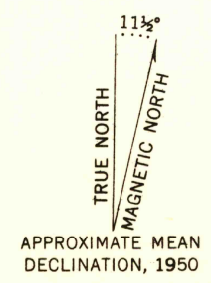
47°30'

340 000
FEET

44°45'

44°45'

Mapped, edited, and published by the Geological Survey as part of the Department of the Interior program for the development of the Missouri River Basin
Control by USGS and USC&GS
Culture and drainage in part compiled from aerial photographs taken 1948
Topography by plane-table methods 1950
Polyconic projection. 1927 North American datum
10,000-foot grid based on South Dakota coordinate system, north zone



CONTOUR INTERVAL 10 FEET
DATUM IS MEAN SEA LEVEL

ROAD CLASSIFICATION

Heavy-duty	4 LANE 16 LANE	Light duty
Medium-duty	2 LANE 16 LANE	Unimproved dirt
U. S. Route	○	State Route	○

USGS
HISTORICAL FILE
TOPOGRAPHIC DIVISION

ORIENT SW, S. DAK.
N4445-W9907.5/7.5

EDITION OF 1951

THIS MAP COMPLIES WITH NATIONAL MAP ACCURACY STANDARDS
FOR SALE BY U. S. GEOLOGICAL SURVEY, FEDERAL CENTER, DENVER, COLORADO OR WASHINGTON 25, D. C.
A FOLDER DESCRIBING TOPOGRAPHIC MAPS AND SYMBOLS IS AVAILABLE ON REQUEST