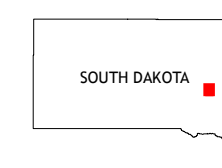

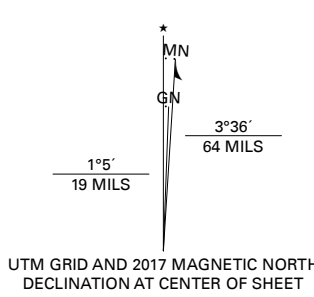


Produced by the United States Geological Survey

North American Datum of 1983 (NAD83)
World Geodetic System of 1984 (WGS84). Projection and
1 000-meter grid: Universal Transverse Mercator, Zone 14T
This map is not a legal document. Boundaries may be
generalized for this map scale. Private lands within government
reservations may not be shown. Obtain permission before
entering private lands.

ImageryNAIP, September 2016 - October 2016
RoadsU.S. Census Bureau, 2017
NamesGNIS, 1988 - 2016
HydrographyNational Hydrography Dataset, 2004 - 2016
ContoursNational Elevation Dataset, 2014
BoundariesMultiple sources: see metadata file, 2014 - 2016
Public Land Survey SystemBLM, 2017
WetlandsFWS National Wetlands Inventory 1983 - 1984



QUADRANGLE LOCATION

1	2	3
4	5	6
7	8	

- ADJOINING QUADRANGLES
- Howard NE
 - Oldham NW
 - Oldham
 - Howard
 - Oldham SE
 - Canova West
 - Canova East
 - Winfred

ROAD CLASSIFICATION

Expressway	Local Connector
Secondary Hwy	Local Road
Ramp	4WD
Interstate Route	US Route
	State Route

