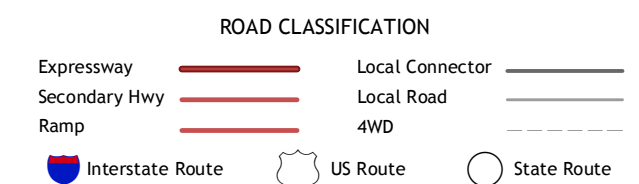
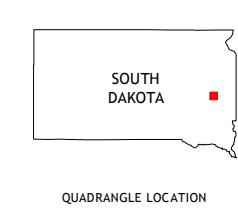
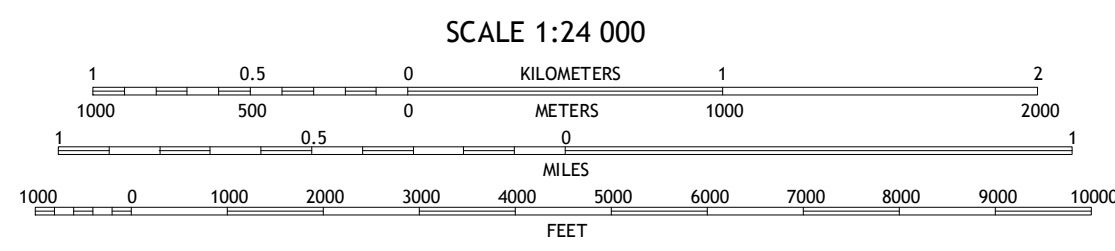
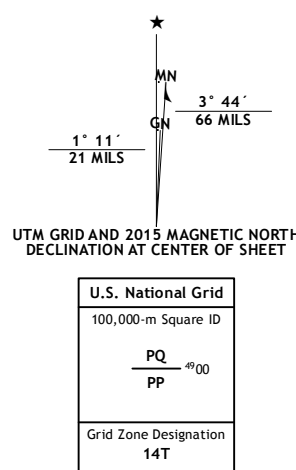


**Produced by the United States Geological Survey**  
North American Datum of 1983 (NAD83)  
World Geodetic System of 1984 (WGS84), Projection and  
1 000-meter grid: Universal Transverse Mercator, Zone 14T  
10 000-foot ticks: South Dakota Coordinate System of 1983  
(south and north zones)

This map is not a legal document. Boundaries may be  
generalized for this map scale. Private lands within government  
reservations may not be shown. Obtain permission before  
entering private lands.

Imagery: NIP, August 2014  
Roads: HERE, ©2013 - 2014  
Names: GNIS, 2015  
Hydrography: National Hydrography Dataset, 2014  
Contours: National Elevation Dataset, 2014  
Boundaries: Multiple sources; see metadata file 1972 - 2015  
Public Land Survey System: BLM, 2015



CONTOUR INTERVAL 10 FEET  
NORTH AMERICAN VERTICAL DATUM OF 1988  
This map was produced to conform with the  
National Geospatial Program US Topo Product Standard, 2011.  
A metadata file associated with this product is draft version 0.6.18

1	2	3
4	5	6
7	8	

1 Lake Preston West  
2 Lake Preston East  
3 Arlington  
4 Oldham NW  
5 Madison NW  
6 Oldham SW  
7 Oldham SE  
8 Ramona

**OLDHAM, SD**  
2015

