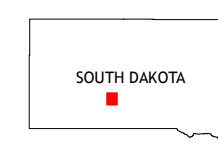

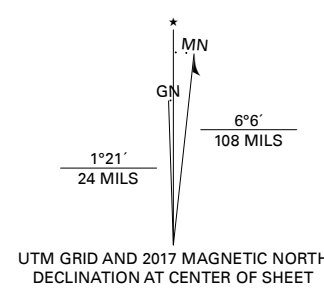


**Produced by the United States Geological Survey**

North American Datum of 1983 (NAD83)  
World Geodetic System of 1984 (WGS84), Projection and  
1 000-meter grid/Universal Transverse Mercator, Zone 14T  
This map is not a legal document. Boundaries may be  
generalized for this map scale. Private lands within government  
reservations may not be shown. Obtain permission before  
entering private lands.

Imagery.....NAIP, August 2016 - October 2016  
Roads.....U.S. Census Bureau, 2017  
Names.....GNIS, 1986 - 2009  
Hydrography.....National Hydrography Dataset, 2004 - 2015  
Contours.....National Elevation Dataset, 2007 - 2012  
Boundaries.....Multiple sources; see metadata file, 2014 - 2016  
Public Land Survey System.....BLM, 2017  
Wetlands.....FWS National Wetlands Inventory, 1984



1	2	3
4	5	6
7	8	

ADJOINING QUADRANGLES

- 1 Stamford
- 2 Okaton
- 3 Okaton NE
- 4 Stamford SE
- 5 Okaton SE
- 6 Cedar Butte NE
- 7 Head of Butch Creek
- 8 West of Westover

