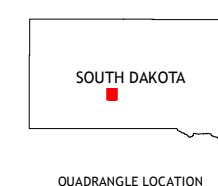

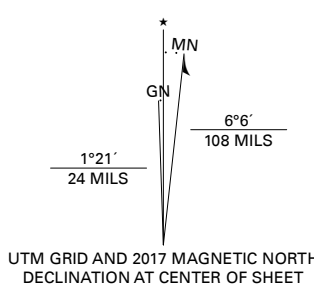


**Produced by the United States Geological Survey**

North American Datum of 1983 (NAD83)  
World Geodetic System of 1984 (WGS84), Projection and  
1 000-meter grid; Universal Transverse Mercator, Zone 14T  
This map is not a legal document. Boundaries may be  
generalized for this map scale. Private lands within government  
reservations may not be shown. Obtain permission before  
entering private lands.

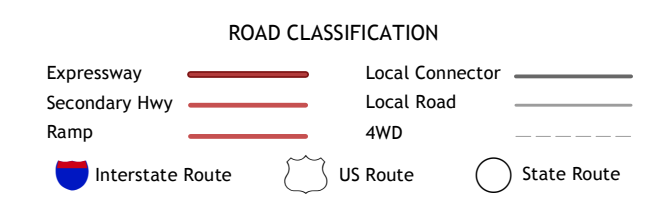
Imagery.....NAIP, September 2016 - October 2016  
Roads.....U.S. Census Bureau, 2017  
Names.....GNIS, 1986 - 2012  
Hydrography.....National Hydrography Dataset, 2004 - 2015  
Contours.....National Elevation Dataset, 2007 - 2012  
Boundaries.....Multiple sources; see metadata file 2014 - 2016  
Public Land Survey System.....BLM, 2017  
Wetlands.....FWS National Wetlands Inventory 1984 - 1986



ADJOINING QUADRANGLES

1	2	3
4	5	6
7	8	

- 1 Midland SE
- 2 Capa SE
- 3 Capa SE
- 4 Stamford
- 5 Okaton NE
- 6 Stamford SE
- 7 Okaton SW
- 8 Okaton SE



**OKATON, SD**  
2017



NSA REF NO. JUSGSX24K33012