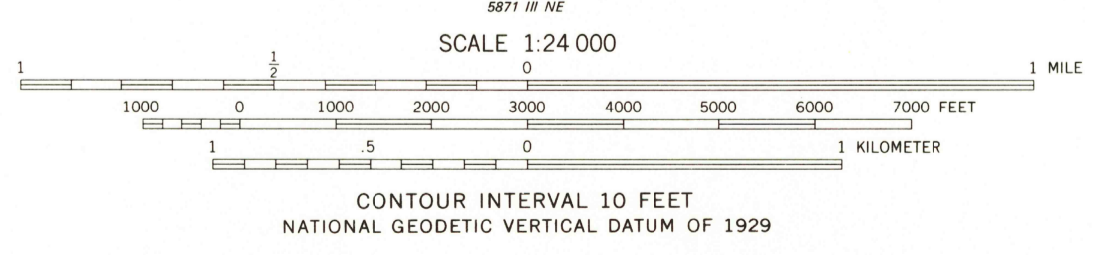
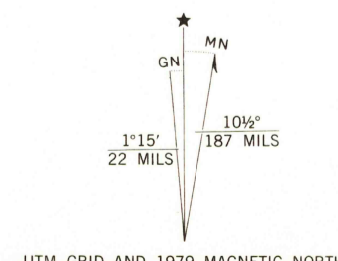
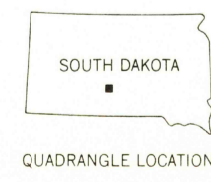


Mapped, edited, and published by the Geological Survey as part of the Department of the Interior program for the development of the Missouri River Basin
Control by USGS and USC&GS
Topography from aerial photographs by photogrammetric methods
Aerial photographs taken 1949. Field check 1951
Polyconic projection. 1927 North American datum
10,000-foot grid based on South Dakota coordinate system, south zone
1000-meter Universal Transverse Mercator grid ticks, zone 14, shown in blue
Revisions shown in purple compiled from aerial photographs taken 1976. Map edited 1979. This information not field checked



ROAD CLASSIFICATION

Heavy duty	4 LANE 16 LANE	Light-duty	2 LANE 8 LANE
Medium-duty	4 LANE 6 LANE	Unimproved dirt	-----
U. S. Route	⊠	State Route	○



THIS MAP COMPLIES WITH NATIONAL MAP ACCURACY STANDARDS
FOR SALE BY U.S. GEOLOGICAL SURVEY, DENVER, COLORADO 80225, OR RESTON, VIRGINIA 22092
A FOLDER DESCRIBING TOPOGRAPHIC MAPS AND SYMBOLS IS AVAILABLE ON REQUEST

USGS
Historical File
Topographic Division
OKATON SE, S. DAK.
N4345-W10045/7.5
1951
PHOTOREVISED 1979
DMA 5871 IV SE-SERIES 8673

JUL 18 1979

1750