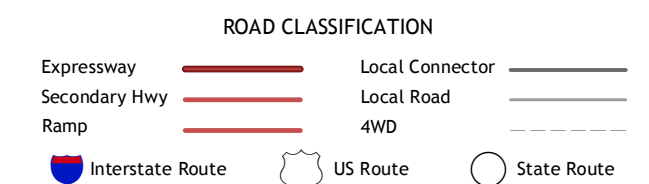
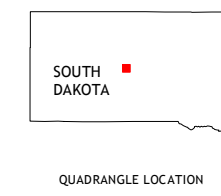
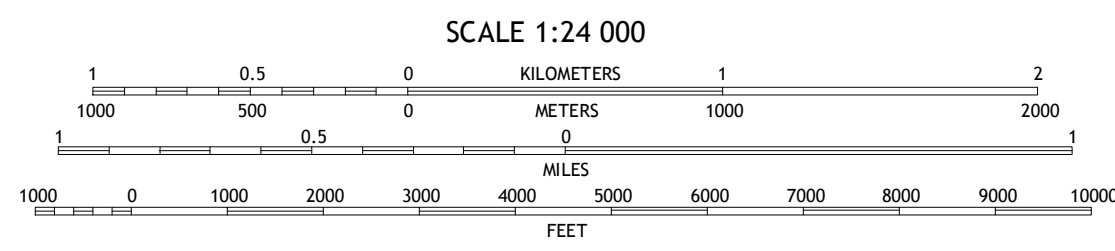
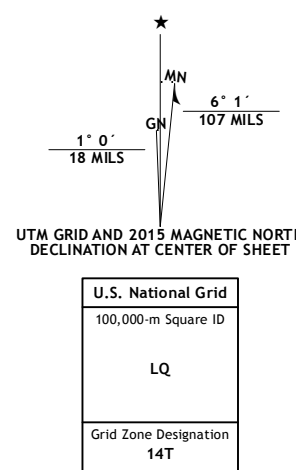




Produced by the United States Geological Survey North American Datum of 1983 (NAD83) World Geodetic System of 1984 (WGS84) Projection and 1 000-meter grid: Universal Transverse Mercator, Zone 14T 10 000-foot ticks: South Dakota Coordinate System of 1983 (south zone)

This map is not a legal document. Boundaries may be generalized for this map scale. Private lands within government reservations may not be shown. Obtain permission before entering private lands.

Imagery: NAI, July 2014 Roads: HERE, ©2013, 2014 Names: GNIS, 2015 Hydrography: National Hydrography Dataset, 2014 Contours: National Elevation Dataset, 2007 Boundaries: Multiple sources; see metadata file 1972-2015 Public Land Survey System: BLM, 2015



CONTOUR INTERVAL 20 FEET NORTH AMERICAN VERTICAL DATUM OF 1988 This map was produced to conform with the National Geospatial Program US Topo Product Standards, 2011. A metadata file associated with this product is draft version 0.6.18

Table with 3 columns and 3 rows showing adjacent quadrangles: 1 Iron Post Buttes SE, 2 Okobojo SW, 3 Okobojo SE, 4 Willow Creek Butte, 5 Pierre NE, 6 Teton, 7 Pierre SW, 8 Pierre

OAHE DAM, SD 2015

