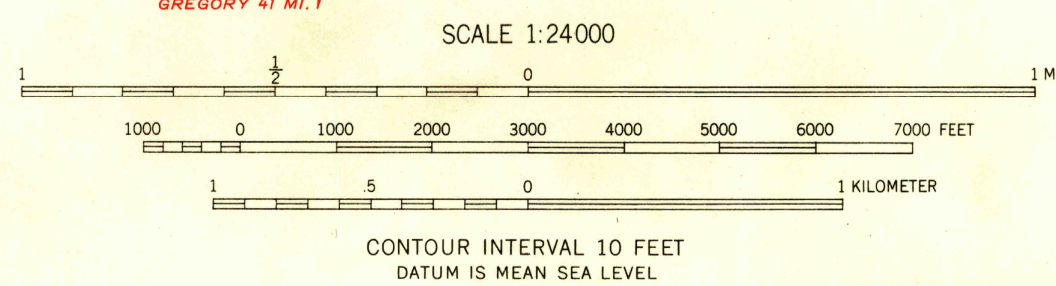
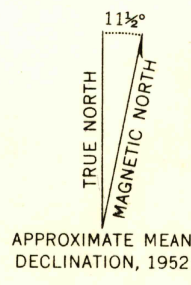


(CHAMBERLAIN)
1:62,500

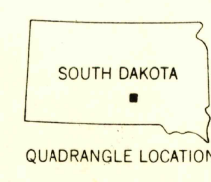
U.S.G.S.
FILE COPY
TOPOGRAPHIC DIVISION



Mapped, edited, and published by the Geological Survey as part of the Department of the Interior program for the development of the Missouri River Basin. Control by USGS and USC&GS. Topography from aerial photographs by multiplex methods. Aerial photographs taken 1948. Field check 1952. Polyconic projection. 1927 North American datum. 10,000-foot grid based on South Dakota coordinate system, south zone. Broken light-blue lines indicate areas to be submerged by Fort Randall Reservoir. Elevation 1375.



USGS
HISTORICAL FILE
TOPOGRAPHIC DIVISION



ROAD CLASSIFICATION

Heavy-duty	4 LANE 16 LANE	Light-duty
Medium-duty	2 LANE 16 LANE	Unimproved dirt

U.S. Route (square symbol)
State Route (circle symbol)

OACOMA, S. DAK.
SW/4 CHAMBERLAIN 15' QUADRANGLE
N 4345-W 9922.5/7.5

1952

FOR SALE BY U. S. GEOLOGICAL SURVEY, FEDERAL CENTER, DENVER, COLORADO, OR WASHINGTON 25, D. C.
A FOLDER DESCRIBING TOPOGRAPHIC MAPS AND SYMBOLS IS AVAILABLE ON REQUEST

U.S.G.S.
FILE COPY
TOPOGRAPHIC DIVISION

NOV 1 1954

2625