

Mapped, edited, and published by the Geological Survey

Control by USGS and USC&GS

Topography from aerial photographs by multiplex methods

Aerial photographs taken 1952. Field check 1953

Polyconic projection. 1927 North American datum

10,000-foot grids based on South Dakota coordinate system,

north and south zones

1000-meter Universal Transverse Mercator grid ticks

zone 13, shown in blue

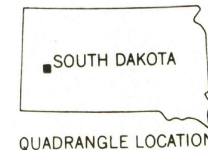
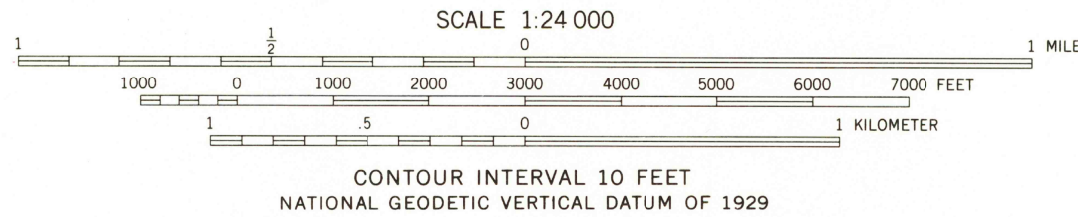
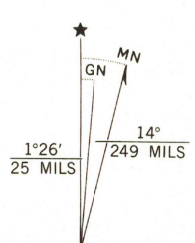
To place on the predicted North American Datum 1983

move the projection lines 6 meters north and

40 meters east as shown by dashed corner ticks

Map photoinspected 1976

No major culture or drainage changes observed



ROAD CLASSIFICATION

Heavy-duty	4 LANE 6 LANE	Light-duty
Medium-duty	4 LANE 6 LANE	Unimproved dirt
U.S. Route		State Route

NEW UNDERWOOD NW, S. DAK.

N4407.5-W10252.5/7.5

1953

PHOTOINSPECTED 1976

DMA 5472 III NW-SERIES V873

USGS
Historical File
National Mapping Div.
MAR 27 1991

1600