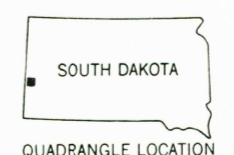
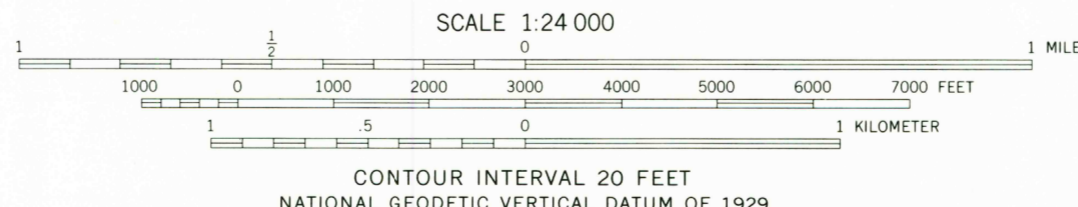
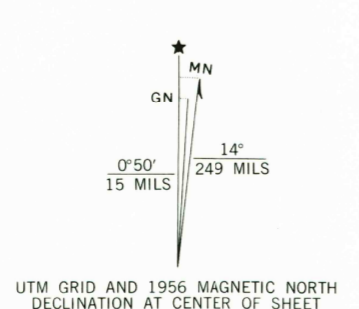




Mapped, edited, and published by the Geological Survey
Control by USGS and USC&GS
Topography from aerial photographs by multiplex methods
Aerial photographs taken 1954. Field check 1956
Polyconic projection. 1927 North American datum
10,000-foot grids based on South Dakota coordinate system,
north and south zones
1000-meter Universal Transverse Mercator grid ticks,
zone 13 shown in blue
Map photoinspected 1976
No major culture or drainage changes observed
To place on the predicted North American Datum 1983,
move the projection lines 6 meters north and
42 meters east as shown by dashed corner ticks



ROAD CLASSIFICATION
Light-duty ——— Unimproved dirt - - - - -

NAHANT, S. DAK.
44103-B7-TF-024

1956
PHOTOINSPECTED 1976
DMA 5272 III NE—SERIES 9873

THIS MAP COMPLIES WITH NATIONAL MAP ACCURACY STANDARDS
FOR SALE BY U.S. GEOLOGICAL SURVEY, DENVER, COLORADO 80225, OR RESTON, VIRGINIA 22092
A FOLDER DESCRIBING TOPOGRAPHIC MAPS AND SYMBOLS IS AVAILABLE ON REQUEST

