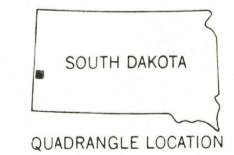
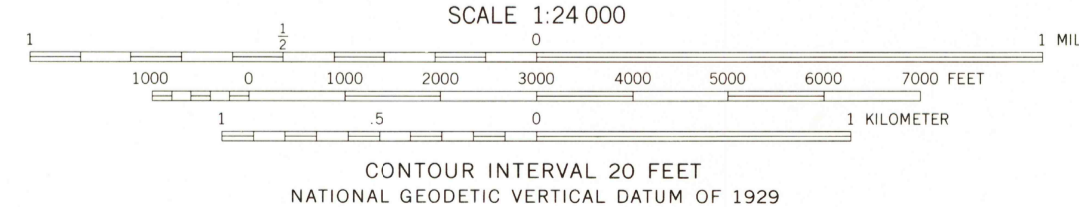
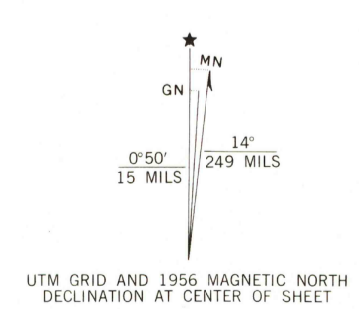




Mapped, edited, and published by the Geological Survey
Control by USGS and USC&GS
Topography from aerial photographs by multiplex methods
Aerial photographs taken 1954. Field check 1956
Polyconic projection. 1927 North American datum
10,000-foot grids based on South Dakota coordinate system,
north and south zones
1000-meter Universal Transverse Mercator grid ticks,
zone 13 shown in blue
Map photoinspected 1976
No major culture or drainage changes observed



ROAD CLASSIFICATION
Light duty ————— Unimproved dirt - - - - -

THIS MAP COMPLIES WITH NATIONAL MAP ACCURACY STANDARDS
FOR SALE BY U.S. GEOLOGICAL SURVEY, DENVER, COLORADO 80225, OR RESTON, VIRGINIA 22092
A FOLDER DESCRIBING TOPOGRAPHIC MAPS AND SYMBOLS IS AVAILABLE ON REQUEST

USGS
Historical File
Topographic Division
NAHANT, S. DAK.
N4407.5—W10345/7.5
1956
PHOTOINSPECTED 1976
AMS 5272 III NE—SERIES V873

AUG 16 1978

1800