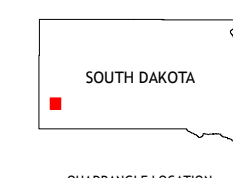
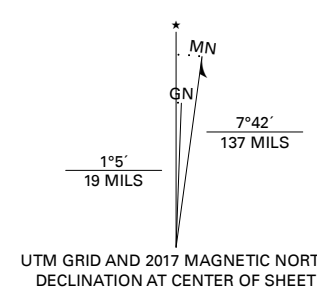


Produced by the United States Geological Survey
North American Datum of 1983 (NAD83)
World Geodetic System of 1984 (WGS84). Projection and 1 000-meter grid: Universal Transverse Mercator, Zone 13T
This map is not a legal document. Boundaries may be generalized for this map scale. Private lands within government reservations may not be shown. Obtain permission before entering private lands.

Imagery:.....NAIP, September 2016 - October 2016
Roads:.....U.S. Census Bureau, 2017
Ramps:.....US Forest Service Lands, 2017
Names:.....with limited Forest Service updates, 2017
Hydrography:.....GNIS, 1980 - 2017
Contours:.....National Hydrography Dataset, 2004 - 2017
Boundaries:.....National Elevation Dataset, 2000 - 2001
Public Land Survey System:.....Multiple sources; see metadata file, 2017
Wetlands:.....FWS System National Wetlands Inventory, 1982

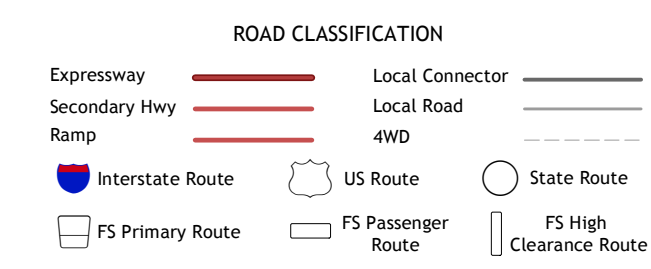


QUADRANGLE LOCATION

1	2	3
4	5	6
7	8	

ADJOINING QUADRANGLES

- Custer
- Iron Mountain
- Hayward
- Cicero Peak
- Butcher Hill
- Pringle
- Wind Cave
- Boland Ridge



Check with local Forest Service unit for current travel conditions and restrictions.

MOUNT COOLIDGE, SD
2017

