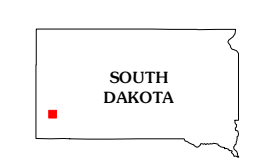
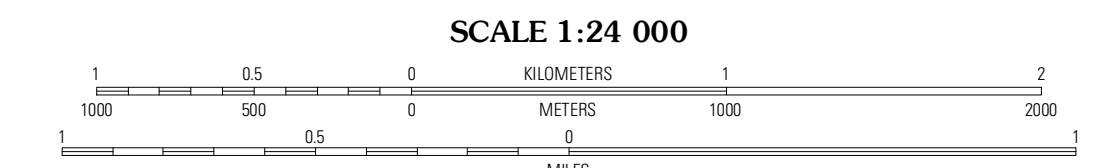
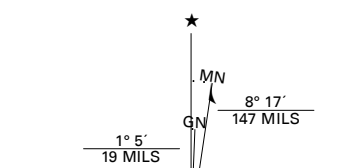


Produced by the United States Geological Survey  
North American Datum of 1983 (NAD83)  
World Geodetic System of 1984 (WGS84). Projection and  
1 000-meter grid: Universal Transverse Mercator, Zone 13T  
10 000-foot ticks: South Dakota Coordinate System of 1983  
(south zone)



**ROAD CLASSIFICATION**

|                  |                         |
|------------------|-------------------------|
| Interstate Route | State Route             |
| US Route         | Local Road              |
| Ramp             | 4WD                     |
| Interstate Route | US Route                |
| FS Primary Route | FS Passenger Route      |
|                  | FS High Clearance Route |

Check with local Forest Service unit  
for current travel conditions and restrictions.

ADJOINING 7.5' QUADRANGLES

|             |                |              |
|-------------|----------------|--------------|
| Custer      | Iron Mountain  | Hayward      |
| Cicero Peak | Mount Coolidge | Butcher Hill |
| Pringle     | Wind Cave      | Boland Ridge |

Imagery.....NAIP, July 2010  
Roads.....©2006-2011 TomTom  
Roads within US Forest Service Lands.....FS Topo Data  
with limited Forest Service updates, 2009  
Names.....GNIS, 2011  
Hydrography.....National Hydrography Dataset, 2010  
Contours.....National Elevation Dataset, 2001  
Boundaries.....Census, IBWC, IBC, USGS, 1972 - 2010

U.S. National Grid  
100,000-m Square ID  
FJ  
Grid Zone Designation  
13T

CONTOUR INTERVAL 40 FEET  
NORTH AMERICAN VERTICAL DATUM OF 1988  
This map was produced to conform with the  
National Geospatial Program US Topo Product Standard, 2011.  
A metadata file associated with this product is draft version 0.6.3

**MOUNT COOLIDGE, SD**  
2012