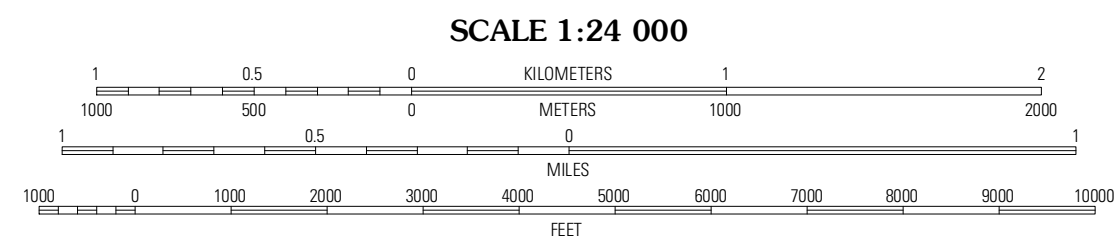



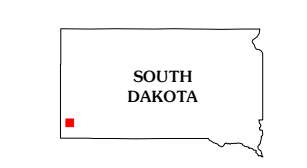
Produced by the United States Geological Survey  
North American Datum of 1983 (NAD83)  
World Geodetic System of 1984 (WGS84). Projection and  
1 000-meter grid: Universal Transverse Mercator, Zone 13T  
10 000-foot ticks: South Dakota Coordinate System of 1983  
(south zone)

Imagery.....NAIP, July 2010  
Roads.....©2006-2011 TomTom  
Roads within US Forest Service Lands.....FS Topo Data  
with limited Forest Service updates, 2009  
Names.....GNIS, 2011  
Hydrography.....National Hydrography Dataset, 2010  
Contours.....National Elevation Dataset, 2001  
Boundaries.....Census, IBWC, IBC, USGS, 1972 - 2010



CONTOUR INTERVAL 10 FEET  
NORTH AMERICAN VERTICAL DATUM OF 1988

This map was produced to conform with the  
National Geospatial Program US Topo Product Standard, 2011.  
A metadata file associated with this product is draft version 0.6.3



QUADRANGLE LOCATION

Jewel Cave SE	Argyle	Pringle
Edgemont NE	Minnekahta	Minnekahta NE
Edgemont	Flint Hill	Cascade Springs

ADJOINING 7.5 QUADRANGLES

**ROAD CLASSIFICATION**

Interstate Route (thick red line)  
US Route (red line)  
Ramp (red line with blue triangle)  
FS Primary Route (red line with white square)

State Route (grey line)  
Local Road (thin grey line)  
4WD (dashed grey line)  
FS Passenger Route (grey line with white square)  
FS High Clearance Route (grey line with white circle)

Check with local Forest Service unit  
for current travel conditions and restrictions.

**MINNEKAHTA, SD**  
2012