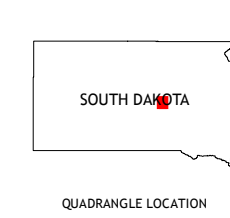
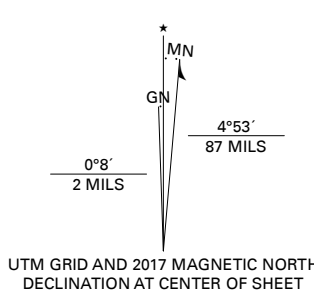


Produced by the United States Geological Survey

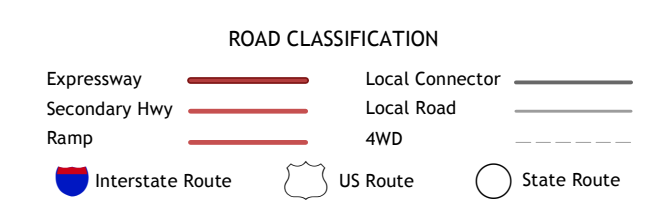
North American Datum of 1983 (NAD83)
World Geodetic System of 1984 (WGS84). Projection and
1 000-meter grid/Universal Transverse Mercator, Zone 14T
This map is not a legal document. Boundaries may be
generalized for this map scale. Private lands within government
reservations may not be shown. Obtain permission before
entering private lands.

ImageryNAIP, September 2016 - October 2016
RoadsU.S. Census Bureau, 2017
NamesGNIS, 1980 - 2016
HydrographyNational Hydrography Dataset, 2005 - 2015
ContoursNational Elevation Dataset, 2007 - 2012
BoundariesMultiple sources; see metadata file 2014 - 2016
Public Land Survey SystemBLM, 2017
WetlandsFWS National Wetlands Inventory, 1986



1	2	3
4	5	6
7	8	

- 1 Macs Corner NE
- 2 Miller Dale Colony NW
- 3 Miller Dale Colony
- 4 Macs Corner SE
- 5 Ames
- 6 Big Bend Dam NE
- 7 Prairie Center School
- 8 Duncan Church



MILLER DALE COLONY SW, SD

2017

