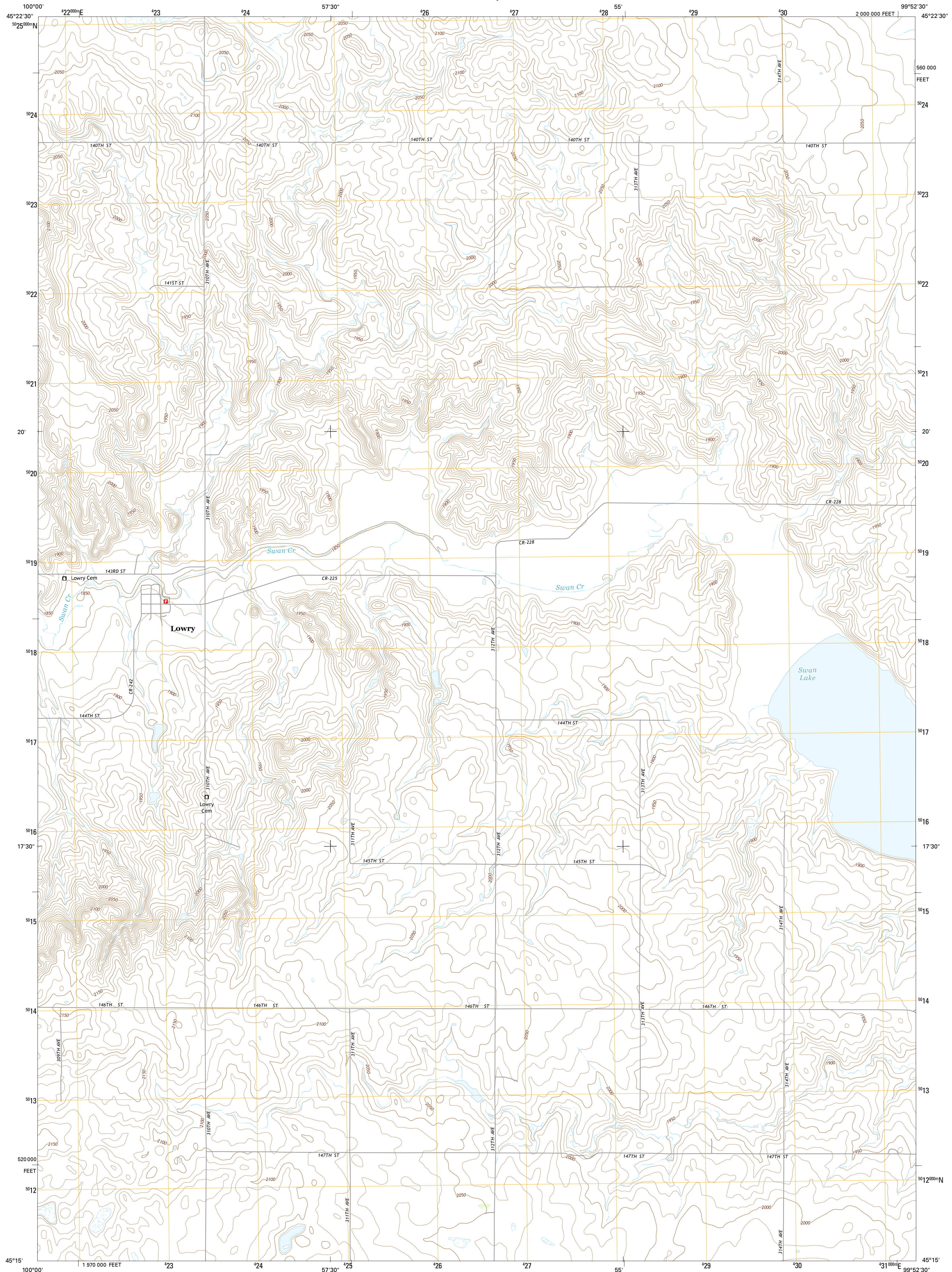




U.S. DEPARTMENT OF THE INTERIOR  
U.S. GEOLOGICAL SURVEY



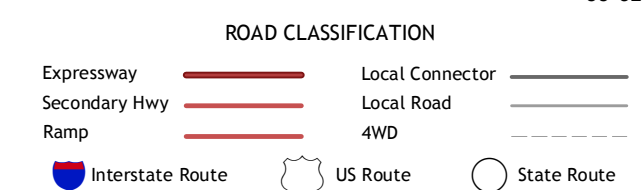
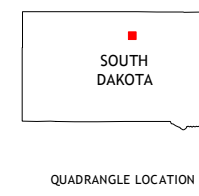
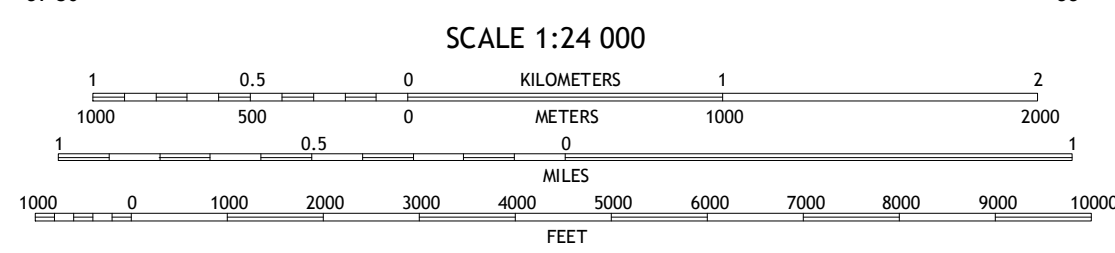
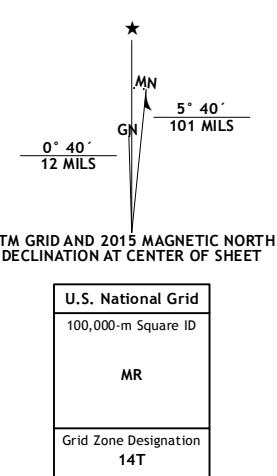
LOWRY QUADRANGLE  
SOUTH DAKOTA-WALWORTH CO.  
7.5-MINUTE SERIES



Produced by the United States Geological Survey  
North American Datum of 1983 (NAD83)  
World Geodetic System of 1984 (WGS84). Projection and  
1 000-meter grid: Universal Transverse Mercator, Zone 14T  
10 000-foot ticks: South Dakota Coordinate System of 1983  
(north zone)

This map is not a legal document. Boundaries may be  
generalized for this map scale. Private lands within government  
reservations may not be shown. Obtain permission before  
entering private lands.

Imagery.....NAIP, September 2014  
Roads.....HERE, ©2013 - 2014  
Names.....GNIS, 2015  
Hydrography.....National Hydrography Dataset, 2014  
Contours.....National Elevation Dataset, 2012  
Boundaries.....Multiple sources; see metadata file 1972 - 2015  
Public Land Survey System.....BLM, 2015



1	2	3	1 Akaska NE
4	5	2 Lowry NW	2 Lowry NW
6	7	3 Spring Lake	3 Spring Lake
		4 Akaska	4 Akaska
		5 Hoven Municipal Airport	5 Hoven Municipal Airport
		6 Lake Hurley NE	6 Lake Hurley NE
		7 Flight Lake	7 Flight Lake
		8 Hoven	8 Hoven

ADJOINING QUADRANGLES

LOWRY, SD  
2015

