

Produced by the United States Geological Survey North American Datum of 1983 (NAD83) World Geodetic System of 1984 (WGS84) Projection and 1 000-meter grid: Universal Transverse Mercator, Zone 14T 10 000-foot ticks: South Dakota Coordinate System of 1983 (south zone)

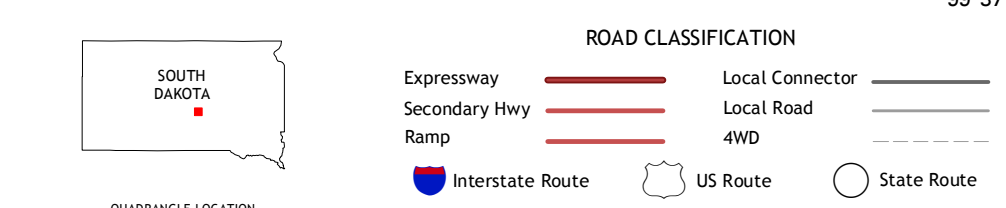
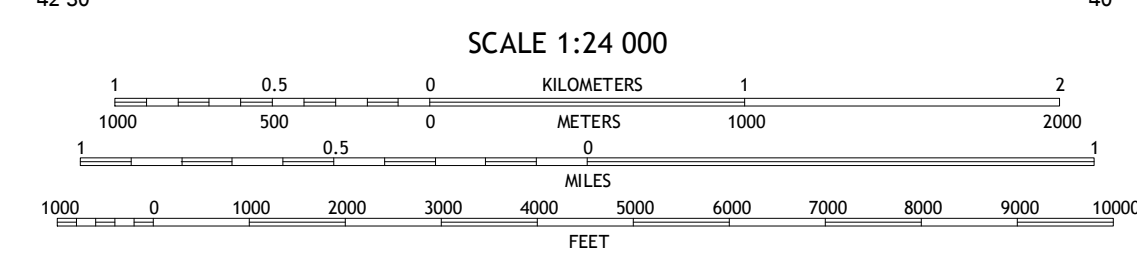
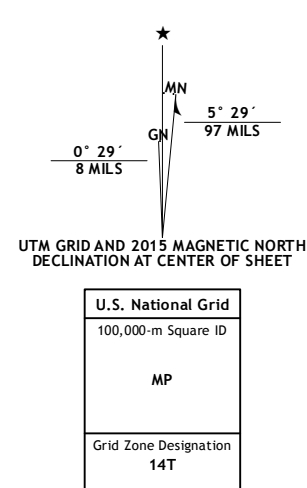


Table with 3 columns and 8 rows showing adjacent quadrangles: 1 Joe Creek, 2 Lower Brule NW, 3 Lower Brule NE, 4 Joe Creek SE, 5 Lower Brule, 6 Kennebec, 7 Lyman, 8 Reliance

LOWER BRULE SW, SD 2015

