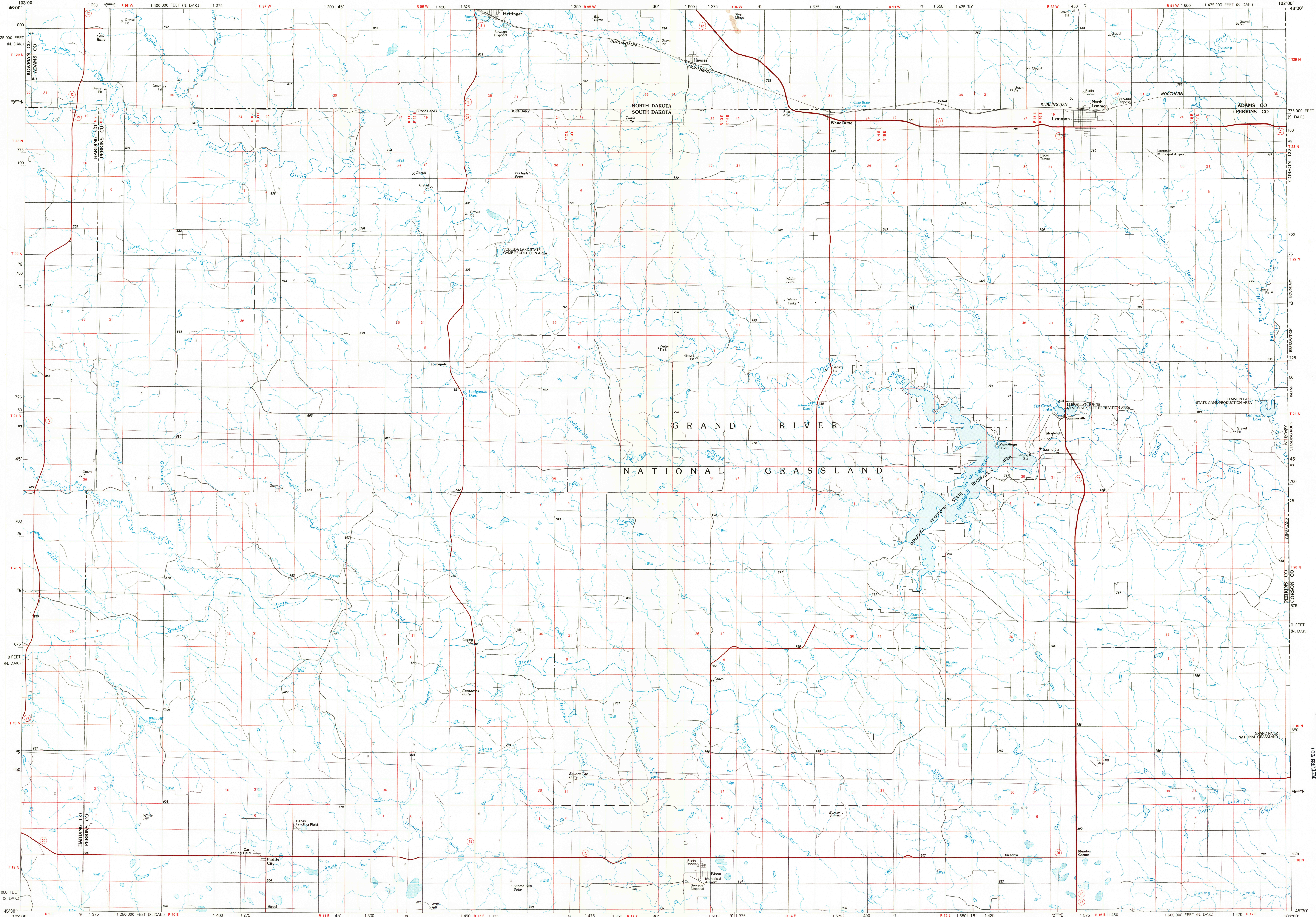


LEMMON, S. DAK.-N. DAK.

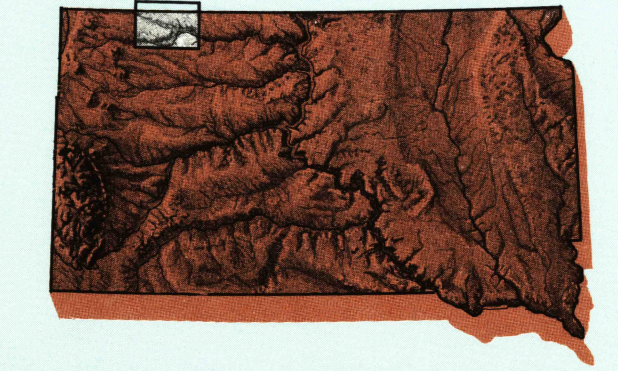
30 X 60 MINUTE SERIES (PLANIMETRIC)




Lemmon

SOUTH DAKOTA-NORTH DAKOTA

1:100 000-scale metric planimetric map



- 30 X 60 MINUTE QUADRANGLE SHOWING
- Elevations in meters
 - Highways, roads and other manmade structures
 - Water features
 - Woodland areas
 - Geographic names



Produced by the United States Geological Survey
 Compiled from USGS 1:24 000-scale topographic maps dated 1974-1983. Planimetry revised from aerial photographs taken 1980 and other source data. Revised information not field checked. Map edited 1984.
 Projection and 10 000-meter grid, zone 13, Universal Transverse Mercator
 25 000-foot grid ticks based on South Dakota coordinate system, north zone and North Dakota coordinate system, south zone 1927 North American Datum
 To place on the predicted North American Datum 1983 move the projection lines 5 meters north and 38 meters east
 There may be private inholdings within the boundaries of the National or State reservations shown on this map

NATIONAL GEODETIC VERTICAL DATUM OF 1929
ELEVATIONS SHOWN TO THE NEAREST METER

THIS MAP COMPLIES WITH NATIONAL MAP ACCURACY STANDARDS

Meters	Feet
1	3.2808
2	6.5617
3	9.8425
4	13.1234
5	16.4042
6	19.6850
7	22.9659
8	26.2467
9	29.5276
10	32.8084

To convert meters to feet multiply by 3.2808
 To convert feet to meters multiply by 0.3048

ADJOINING MAPS	1	2	3	4	5	6	7	8	
1	Bowman	2	Mott	3	Egan	4	Camp Crook	5	McIntosh
6	Road	7	Faith	8	Timber Lake				

UTM grid convergence (GN) and 1984 magnetic declination (MN) at center of map. Diagram is approximate.

FOR SALE BY U. S. GEOLOGICAL SURVEY, DENVER, COLORADO 80225 OR RESTON, VIRGINIA 22092

Planimetric Map Symbols

- Primary highway, hard surface
- Secondary highway, hard surface
- Light duty road, principal street, hard or improved surface
- Other road or street, trail
- Route marker, Interstate, U.S. State
- Railroad, standard gage, narrow gage
- Bridge, overpass, underpass
- Tunnel, road, railroad
- Built up area, locality, elevation
- Airport, landing field, landing strip
- National boundary
- State boundary
- County boundary
- National or State reservation boundary
- Land grant boundary
- U.S. public lands survey: range, township, section
- Range, township, section line, protracted
- Power transmission line, pipeline
- Dam, dam with lock
- Cemetery, building
- Windmill, water well, spring
- Mine shaft, adit or cave, mine, quarry, gravel pit
- Campground, picnic area, U.S. location monument
- Ruins, cliff dwelling
- Stream, lake, perennial, intermittent
- Rapids, large and small, falls, large and small
- Area to be submerged, marsh, swamp
- Land subject to controlled inundation, woodland
- Scrub, mangrove
- Orchard, vineyard