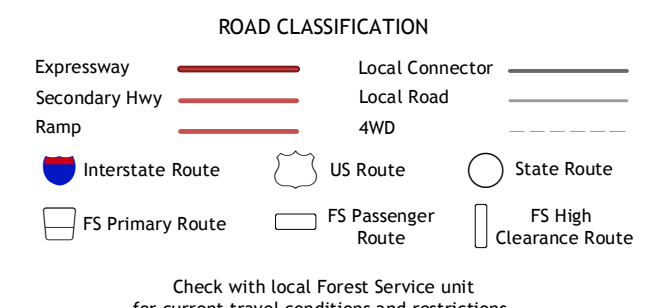
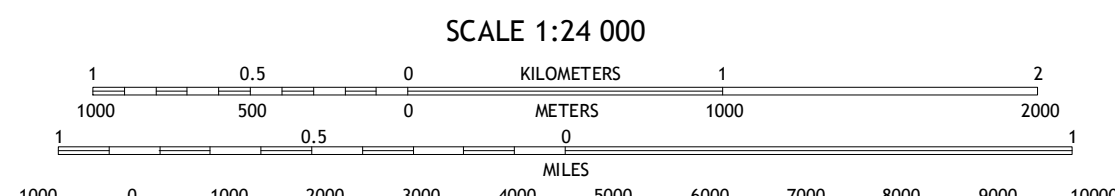
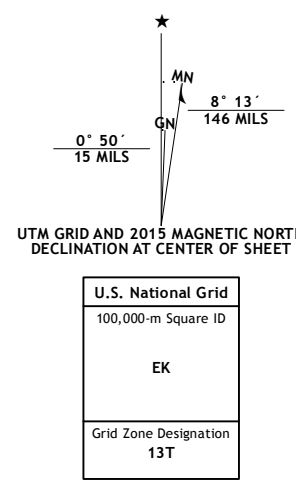


Produced by the United States Geological Survey  
North American Datum of 1983 (NAD83)  
World Geodetic System of 1984 (WGS84), Projection and  
1 000-meter grid; Universal Transverse Mercator, Zone 13T  
10 000-foot ticks: South Dakota Coordinate System of 1983  
(north zone)

This map is not a legal document. Boundaries may be  
generalized for this map scale. Private lands within government  
reservations may not be shown. Obtain permission before  
entering private lands.

Imagery: .....NAIP, July 2014  
Roads: .....HERE, ©2013 - 2014  
Roads within US Forest Service Lands: .....FSTopo Data  
with limited Forest Service updates, 2012 - 2015  
Names: .....GNS, 2015  
Hydrography: .....National Hydrography Dataset, 2014  
Contours: .....National Elevation Dataset, 2001  
Boundaries: .....Multiple sources; see metadata file 1972 - 2015  
Public Land Survey System: .....BLM, 2015



1	2	3
4	5	6
7	8	9

1 Maurice  
2 Spearfish  
3 Deadwood North  
4 Savy  
5 Deadwood South  
6 Crooks Tower  
7 Mhant  
8 Minnesota Ridge

**LEAD, SD**  
2015

