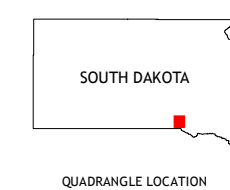

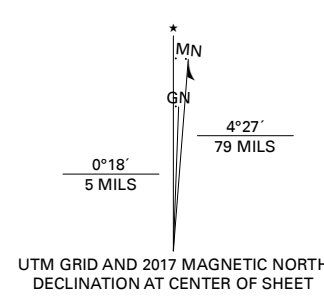


Produced by the United States Geological Survey
North American Datum of 1983 (NAD83)
World Geodetic System of 1984 (WGS84). Projection and
1 000-meter grid: Universal Transverse Mercator, Zone 14T
This map is not a legal document. Boundaries may be
generalized for this map scale. Private lands within government
reservations may not be shown. Obtain permission before
entering private lands.

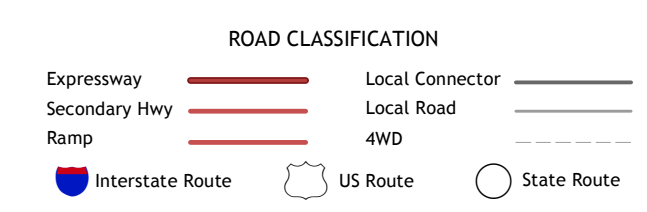
Imagery: N.A.I.P., September 2016 - October 2016
Roads: U.S. Census Bureau, 2017
Names: GNIS, 1980 - 2017
Hydrography: National Hydrography Dataset, 2006 - 2011
Contours: National Elevation Dataset, 2007 - 2008
Boundaries: Multiple sources; see metadata file 2014 - 2016
Public Land Survey System: BLM, 2017
Wetlands: FWS National Wetlands Inventory, 1983



ADJOINING QUADRANGLES

1	2	3
4	5	6
7	8	

1 Geddes
2 Geddes SE
3 Armour SW
4 Lake Andes NW
5 Ravinia
6 Lake Andes SW
7 Fort Randall Dam
8 Wagner SW



SCALE 1:24 000
CONTOUR INTERVAL 20 FEET
NORTH AMERICAN VERTICAL DATUM OF 1988
This map was produced to conform with the
National Geospatial Program US Topo Product Standard, 2011.
A metadata file associated with this product is draft version 0.6.18

