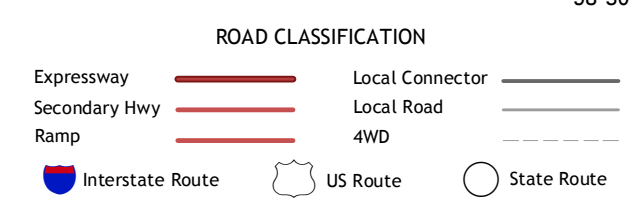
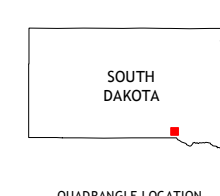
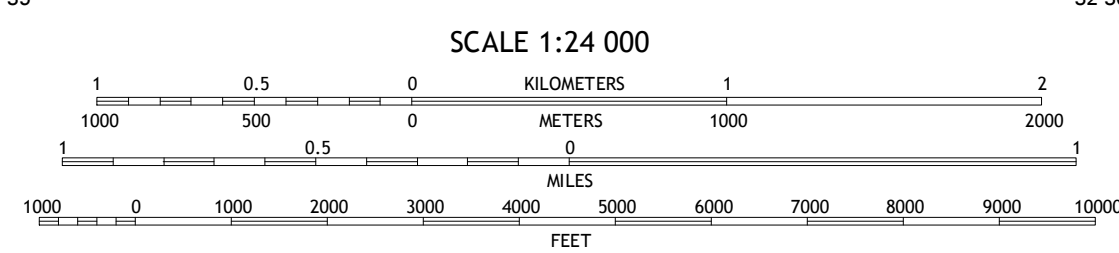
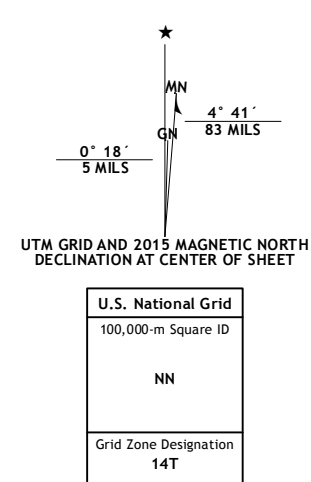


Produced by the United States Geological Survey
North American Datum of 1983 (NAD83)
World Geodetic System of 1984 (WGS84), Projection and
1 000-meter grid; Universal Transverse Mercator, Zone 14T
(10 000-foot ticks; South Dakota Coordinate System of 1983
(south zone))

This map is not a legal document. Boundaries may be
generalized for this map scale. Private lands within government
reservations may not be shown. Obtain permission before
entering private lands.

Imagery.....NAIP, September 2014
Roads.....HERE, ©2013 - 2014
Names.....GNS, 2015
Hydrography.....National Hydrography Dataset, 2014
Contours.....National Elevation Dataset, 2007
Boundaries.....Multiple sources; see metadata file 1972 - 2015
Public Land Survey System.....BLM, 2015



1	2	3
4	5	6
7	8	

- 1 Geddes
- 2 Geddes SE
- 3 Armour SW
- 4 Lake Andes NW
- 5 Ravinia
- 6 Lake Andes SW
- 7 Fort Randall Dam
- 8 Wagner SW

LAKE ANDES, SD
2015

