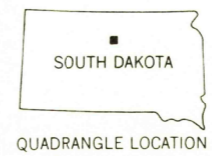
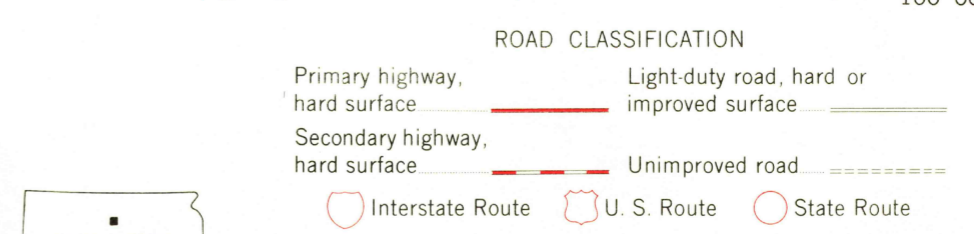



Mapped, edited, and published by the Geological Survey
Control by USGS and USC&GS
Topography by photogrammetric methods from aerial
photographs taken 1969. Field checked 1970
Polyconic projection. 1927 North American datum
10,000-foot grid based on South Dakota coordinate system, north zone
1000 meter Universal Transverse Mercator grid ticks,
zone 14, shown in blue
Fine red dashed lines indicate selected fence and field lines where
generally visible on aerial photographs
This information is unchecked



LAKE HURLEY NE, S. DAK.
N4507.5-W10000/7.5

1970

AMS 5974 II NE-SERIES V873

USGS
HISTORICAL FILE
TOPOGRAPHIC DIVISION

NOV 14 1972
2560