
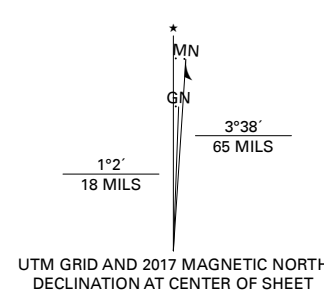




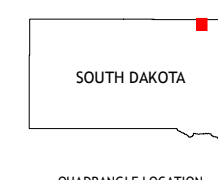
Produced by the United States Geological Survey
North American Datum of 1983 (NAD83)
World Geodetic System of 1984 (WGS84). Projection and
1 000-meter grid: Universal Transverse Mercator, Zone 14T
This map is not a legal document. Boundaries may be
generalized for this map scale. Private lands within government
reservations may not be shown. Obtain permission before
entering private lands.

Imagery.....NAIP, August 2016 - October 2016
Roads.....U.S. Census Bureau, 2017
Names.....GNIS, 2014
Hydrography.....National Hydrography Dataset, 2005 - 2017
Contours.....National Elevation Dataset, 2011 - 2014
Boundaries.....Multiple sources; see metadata file 2014 - 2014
Public Land Survey System.....BLM, 2017
Wetlands.....FWS National Wetlands Inventory 1979 - 1982



CONTOUR INTERVAL 10 FEET
NORTH AMERICAN VERTICAL DATUM OF 1988

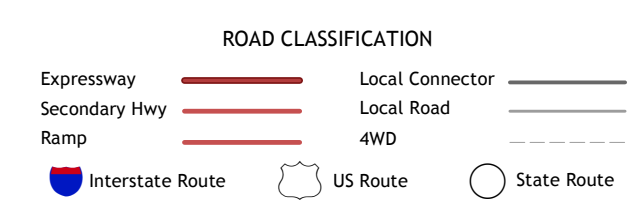
This map was produced to conform with the
National Geospatial Program US Topo Product Standard, 2011.
A metadata file associated with this product is draft version 0.6.18



QUADRANGLE LOCATION

1	2	3
4	5	6
7	8	

- 1 Kidder
- 2 Havana
- 3 Marlow
- 4 Britton East
- 5 Hillhead
- 6 Hickman Lake
- 7 Twomile Lake
- 8 Lake City



KIDDER SE, SD
2017

