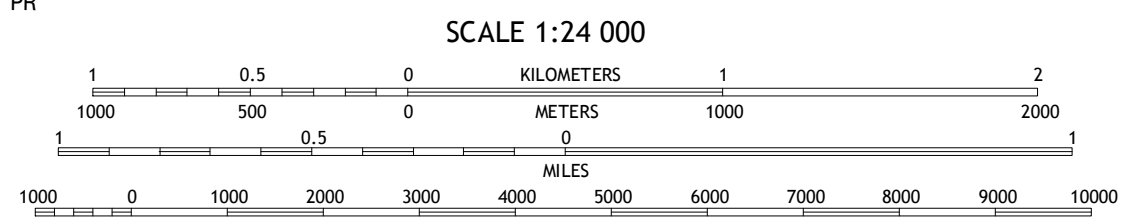
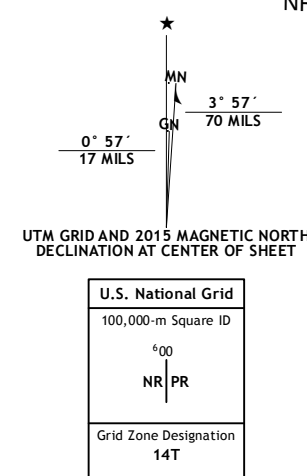


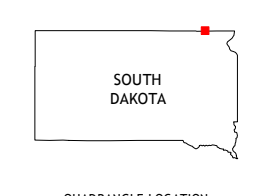
Produced by the United States Geological Survey  
North American Datum of 1983 (NAD83)  
World Geodetic System of 1984 (WGS84). Projection and  
1 000-meter grid: Universal Transverse Mercator, Zone 14T  
10 000-foot ticks: North Dakota Coordinate System of 1983  
(south zone), South Dakota Coordinate System of 1983 (north  
zone)

This map is not a legal document. Boundaries may be  
generalized for this map scale. Private lands within government  
reservations may not be shown. Obtain permission before  
reproduction.

Imagery: NADP, August 2014  
Roads: HERE, 2013  
Names: GNIS, 2015  
Hydrography: National Hydrography Dataset, 2014  
Contours: National Elevation Dataset, 2011  
Boundaries: Multiple sources; see metadata file 1972-2015  
Public Land Survey System: BLM, 2011 - 2015



CONTOUR INTERVALS FEET  
NORTH AMERICAN VERTICAL DATUM OF 1988  
This map was produced to conform with the  
National Geospatial Program US Topo Product Standard, 2011.  
A metadata file associated with this product is draft version 0.6.18



1	2	3
4	5	6
7	8	

**ROAD CLASSIFICATION**

Expressway	Local Connector
Secondary Hwy	Local Road
Ramp	4WD
Interstate Route	US Route
	State Route

**KIDDER, SD-ND**  
2015

