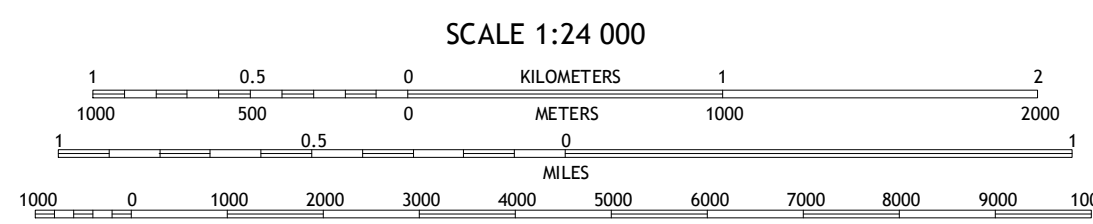
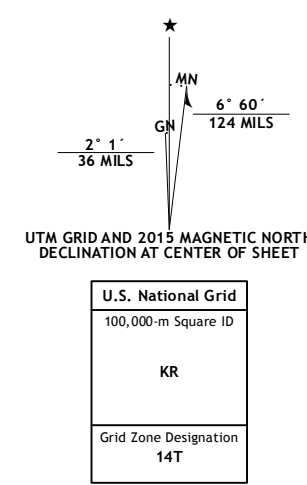


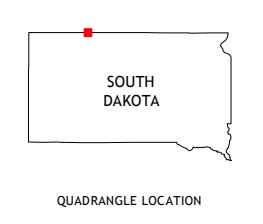
Produced by the United States Geological Survey
North American Datum of 1983 (NAD83)
World Geodetic System of 1984 (WGS84). Projection and
1 000-meter grid: Universal Transverse Mercator, Zone 14T
10 000-foot ticks: South Dakota Coordinate System of 1983
(north zone), North Dakota Coordinate System of 1983 (south
zone)

This map is not a legal document. Boundaries may be
generalized for this map scale. Private lands within government
reservations may not be shown. Obtain permission before

Imagery: NADIP, July 2014
Roads: HERE, ©2013 - 2014
Roads within US Forest Service Lands: FSTopo Data
with limited Forest Service updates, 2012 - 2015
Names: GNIS, 2015
Hydrography: National Hydrography Dataset, 2014
Contours: National Elevation Dataset, 2006
Boundaries: Multiple sources; see metadata file 1972 - 2015
Public Land Survey System: BLM, 2011 - 2015



CONTOUR INTERVAL 10 FEET
NORTH AMERICAN VERTICAL DATUM OF 1988
This map was produced to conform with the
National Geospatial Program US Topo Product Standard, 2011.
A metadata file associated with this product is draft version 0.6.18



ROAD CLASSIFICATION

Expressway	Local Connector
Secondary Hwy	Local Road
Ramp	4WD
Interstate Route	US Route
FS Primary Route	FS Passenger Route
	State Route
	FS High Clearance Route

Check with local Forest Service unit
for current travel conditions and restrictions.

ADJOINING QUADRANGLES

1 Round Top	2 Pretty Rock Butte SE
3 Parks Hills	4 Thunder Hawk
5 Morrystown	6 Thunder Hawk SW
7 Thunder Hawk SE	8 Skull Butte

KELDRON, SD-ND
2015

