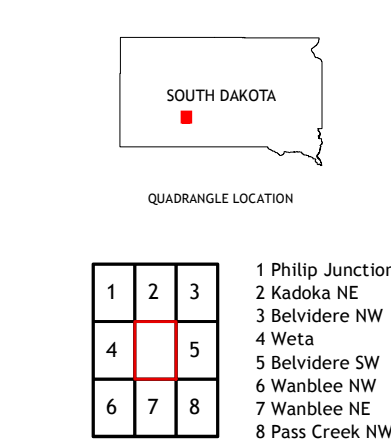
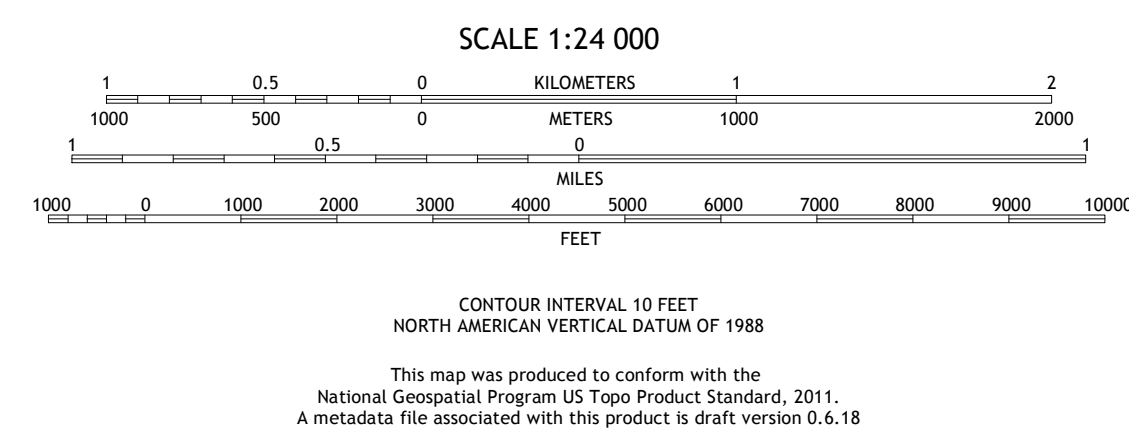
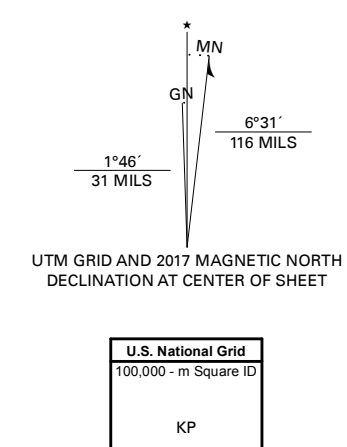


Produced by the United States Geological Survey
North American Datum of 1983 (NAD83)
World Geodetic System of 1984 (WGS84). Projection and
1 000-meter grid: Universal Transverse Mercator, Zone 14T
This map is not a legal document. Boundaries may be
generalized for this map scale. Private lands within government
reservations may not be shown. Obtain permission before
entering private lands.

Imagery.....NAIP, September 2016 - October 2016
Roads.....U.S. Census Bureau, 2017
Ramps.....U.S. Forest Service Lands, 2017
Data within US Forest Service Lands, 2015 - 2017
with limited Forest Service updates, 2015 - 2017
Names.....GNS, 1980 - 2017
Hydrography.....National Hydrography Dataset, 2004 - 2015
Contours.....National Elevation Dataset, 2000 - 2007
Boundaries.....Multiple sources; see metadata file, 2017
Public Land Survey System.....BLM, 2017
Wetlands.....FWS National Wetlands Inventory, 1985



ROAD CLASSIFICATION

- Expressway
- Secondary Hwy
- Ramp
- Interstate Route
- FS Primary Route
- Local Connector
- Local Road
- 4WD
- US Route
- FS Passenger Route
- State Route
- FS High Clearance Route

Check with local Forest Service unit for current trail conditions and restrictions.

KADOKA, SD
2017

