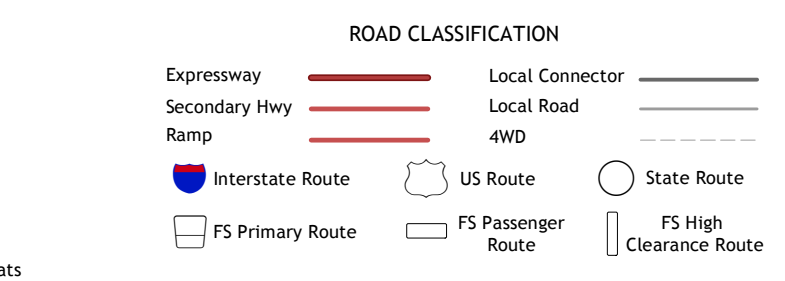
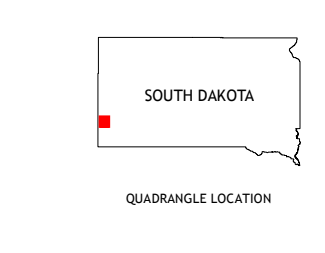



Produced by the United States Geological Survey
North American Datum of 1983 (NAD83)
World Geodetic System of 1984 (WGS84). Projection and 1 000-meter grid-Universal Transverse Mercator, Zone 13T
This map is not a legal document. Boundaries may be generalized for this map scale. Private lands within government reservations may not be shown. Obtain permission before entering private lands.



ADJOINING QUADRANGLES

1	2	3
4	5	6
7	8	

1 Dead Horse Flats
2 Signal Hill
3 Berne
4 Jewel Cave NW
5 Fourmile
6 Jewel Cave SW
7 Jewel Cave SE
8 Argyle

JEWEL CAVE, SD
2017

