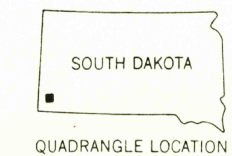
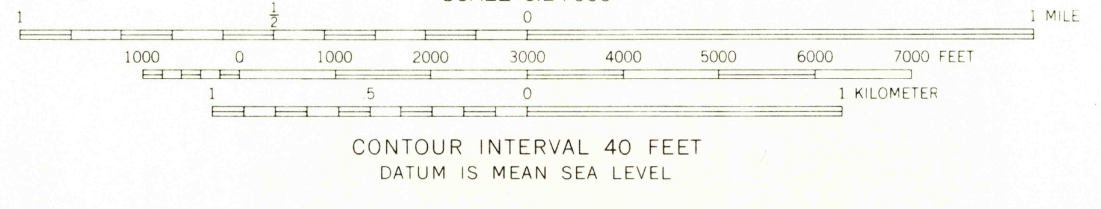
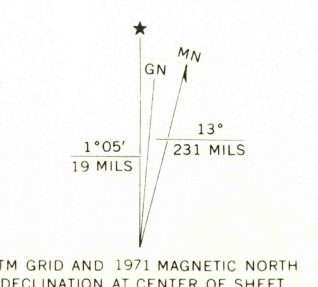


Mapped, edited, and published by the Geological Survey
Control by USGS and USC&GS
Topography from aerial photographs by multiplex methods
Aerial photographs taken 1952. Field check 1954
Polyconic projection. 1927 North American datum
10,000-foot grid based on South Dakota coordinate system, south zone
1000-meter Universal Transverse Mercator grid ticks,
zone 13, shown in blue
Revisions shown in purple compiled from aerial photographs
taken 1971. This information not field checked



ROAD CLASSIFICATION

Heavy-duty	4 LANE 6 LANE	Light-duty
Medium-duty	4 LANE 6 LANE	Unimproved dirt
U. S. Route		State Route

IRON MOUNTAIN, S. DAK.
SW 4 MOUNT RUSHMORE 15' QUADRANGLE
N 4345-W 10322.5/7.5
1954
PHOTOREVISED 1971
AMS 5371 IV SW-SERIES V873

USGS HISTORICAL FILE TOPOGRAPHIC DIVISION
MAY 1 1972