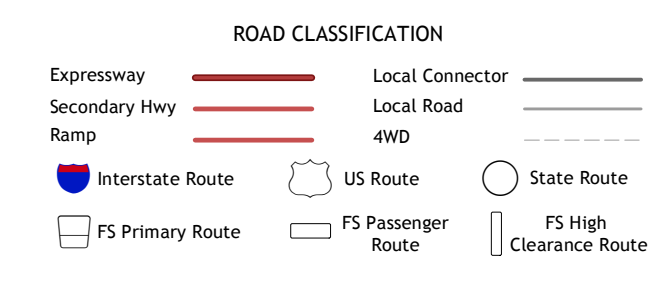
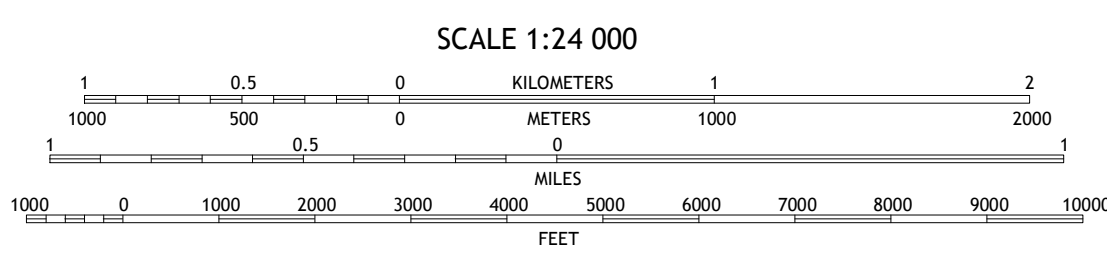
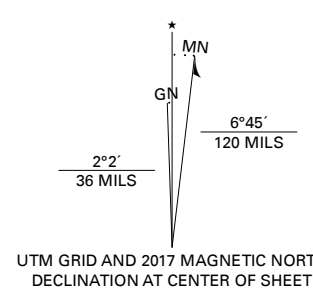


Produced by the United States Geological Survey  
North American Datum of 1983 (NAD83)  
World Geodetic System of 1984 (WGS84) - Projection and 1 000-meter grid-Universal Transverse Mercator, Zone 13T14T  
This map is not a legal document. Boundaries may be generalized for this map scale. Private lands within government reservations may not be shown. Obtain permission before entering private lands.



QUADRANGLE LOCATION

1	2	3	1 Wall SE
4	5	6	2 Cottonwood SW
7	8	8	3 Cottonwood SE
			4 Conata NE
			5 School Section Butte
			6 Conata SE
			7 Potato Creek
			8 Interior SE

ADJOINING QUADRANGLES

INTERIOR, SD 2017

