

Mapped, edited, and published by the Geological Survey as part of the Department of the Interior program for the development of the Missouri River Basin Control by USGS, US&GS, U.S. Bureau of Reclamation, and U. S. Soil Conservation Service

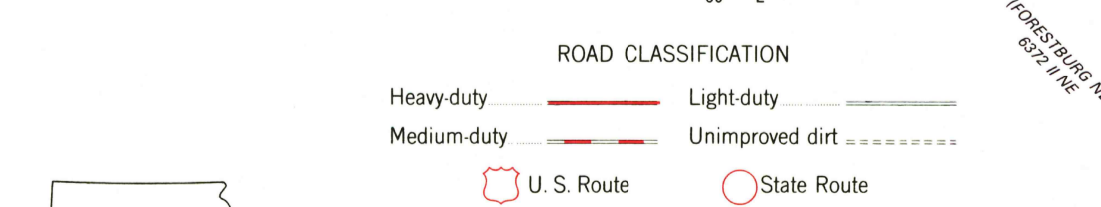
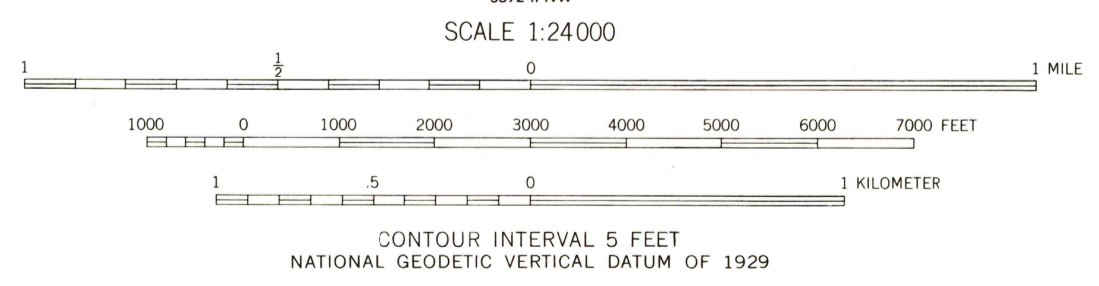
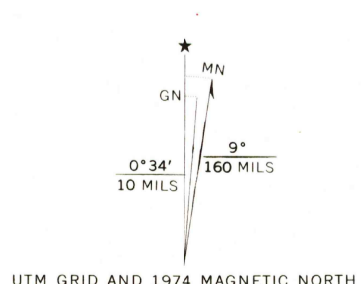
Topography from aerial photographs by Kelsch plotter and by planetable surveys 1957. Aerial photographs taken 1954

Polyconic projection. 1927 North American datum 10,000-foot grid based on South Dakota coordinate system, north zone

1000-meter Universal Transverse Mercator grid ticks, north zone, shown in blue

Red tint indicates areas in which only landmark buildings are shown

Revisions shown in purple compiled from aerial photographs taken 1974. This information not field checked



USGS
Historical File
Topographic Division

HURON, S. DAK.
N 4415—W 9807.5/7.5

1957
PHOTOREVISED 1974
AMS 6372 I SW—SERIES V873

SEP 26 1977
2600

THIS MAP COMPLIES WITH NATIONAL MAP ACCURACY STANDARDS
FOR SALE BY U.S. GEOLOGICAL SURVEY, DENVER, COLORADO 80225, OR RESTON, VIRGINIA 22092
A FOLDER DESCRIBING TOPOGRAPHIC MAPS AND SYMBOLS IS AVAILABLE ON REQUEST