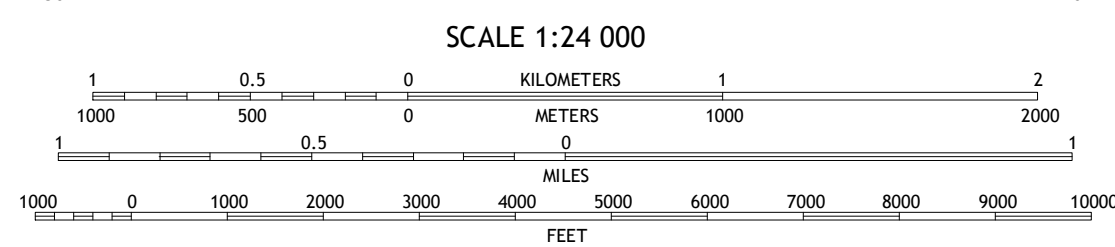
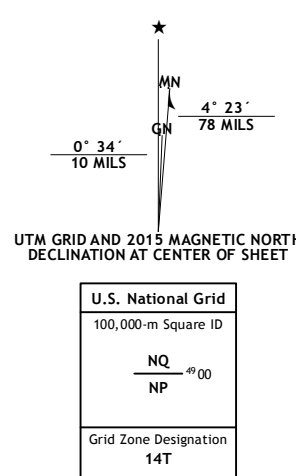


Produced by the United States Geological Survey North American Datum of 1983 (NAD83) World Geodetic System of 1984 (WGS84) Projection and 1000-meter grid; Universal Transverse Mercator, Zone 14T 10 000-foot ticks: South Dakota Coordinate System of 1983 (north zone)

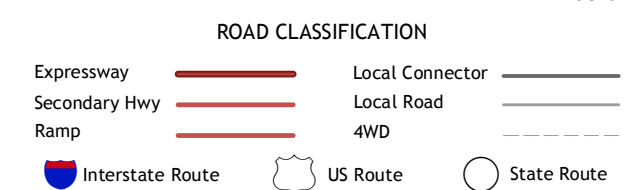
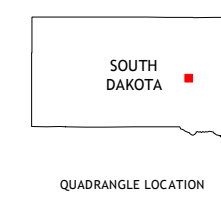
This map is not a legal document. Boundaries may be generalized for this map scale. Private lands within government reservations may not be shown. Obtain permission before entering private lands.

Imagery: NAIP, August 2014 Roads: HERE, ©2013 - 2014 Names: GNIS, 2015 Hydrography: National Hydrography Dataset, 2014 Contours: National Elevation Dataset, 2014 Boundaries: Multiple sources; see metadata file 1972-2015 Public Land Survey System: BUM, 2015



CONTOUR INTERVAL 5 FEET NORTH AMERICAN VERTICAL DATUM OF 1988

This map was produced to conform with the National Geospatial Program US Topo Product Standards, 2011. A metadata file associated with this product is draft version 0.6.18



ADJOINING QUADRANGLES table with 8 cells and corresponding quadrant numbers.

HURON, SD 2015

