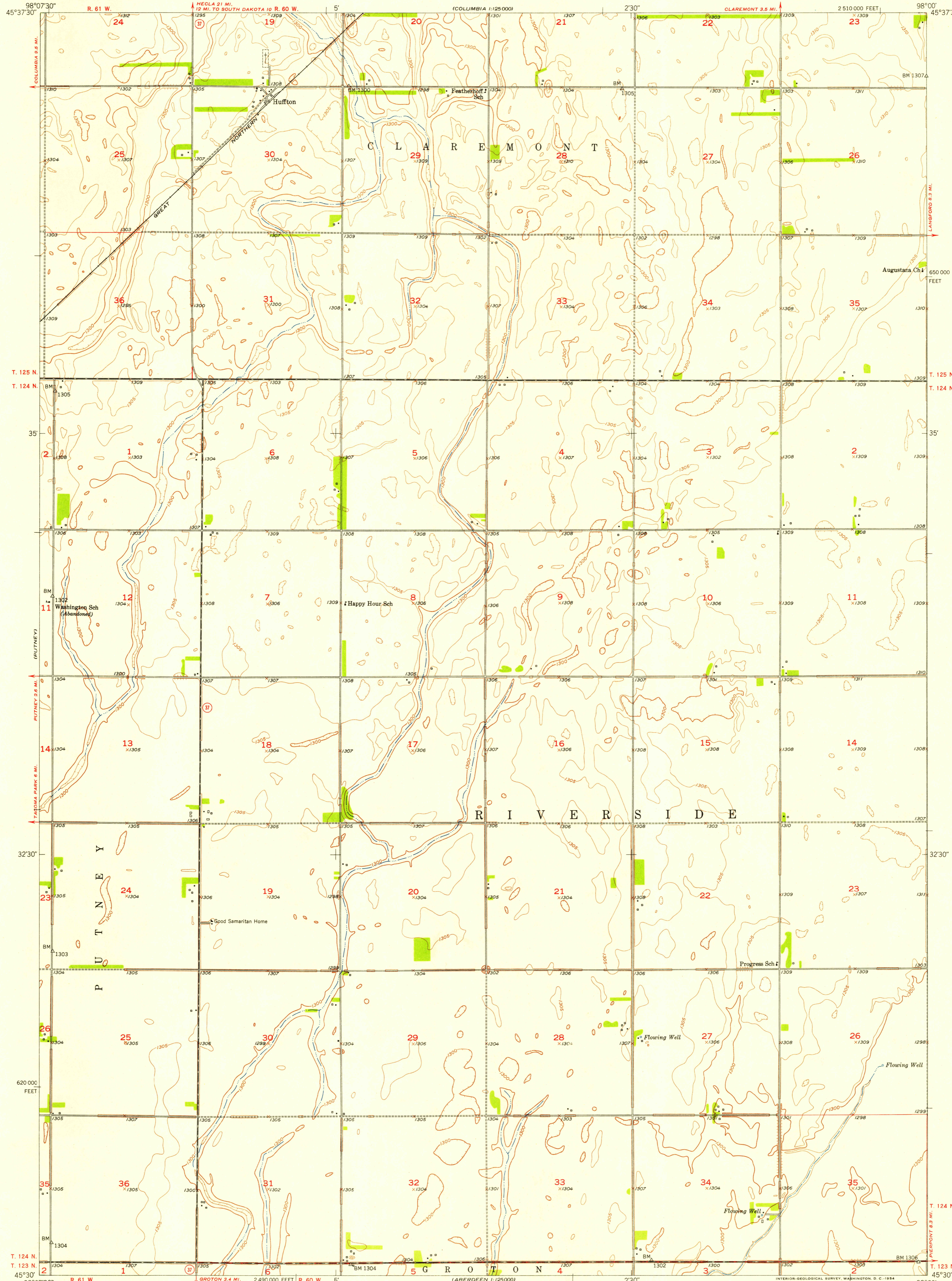



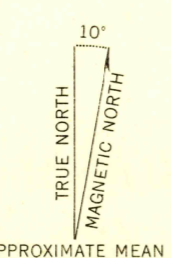
UNITED STATES  
DEPARTMENT OF THE INTERIOR  
GEOLOGICAL SURVEY

HUFFTON QUADRANGLE  
SOUTH DAKOTA—BROWN CO.  
7.5 MINUTE SERIES (TOPOGRAPHIC)



U.S.G.S.  
FILE COPY  
TOPOGRAPHIC DIVISION

Mapped, edited, and published by the Geological Survey as part of the Department of the Interior program for the development of the Missouri River Basin Control by USGS and USC&GS  
Culture and drainage in part compiled from aerial photographs taken 1951. Topography by plane-table surveys 1952  
Polyconic projection. 1927 North American datum 10,000-foot grid based on South Dakota coordinate system, north zone

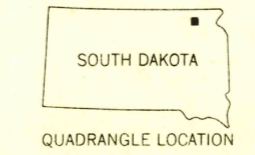


USGS HISTORICAL FILE TOPOGRAPHIC DIVISION

ROAD CLASSIFICATION

- Heavy-duty 4 LANE 16 LANE
- Medium-duty 4 LANE 6 LANE
- Light-duty
- Unimproved dirt

U. S. Route (square symbol)  
State Route (circle symbol)



HUFFTON, S. DAK.  
N4530—W9800/7.5

U.S.G.S.  
FILE COPY  
TOPOGRAPHIC DIVISION

THIS MAP COMPLIES WITH NATIONAL MAP ACCURACY STANDARDS  
FOR SALE BY U. S. GEOLOGICAL SURVEY, FEDERAL CENTER, DENVER, COLORADO OR WASHINGTON 25, D. C.  
A FOLDER DESCRIBING TOPOGRAPHIC MAPS AND SYMBOLS IS AVAILABLE ON REQUEST