

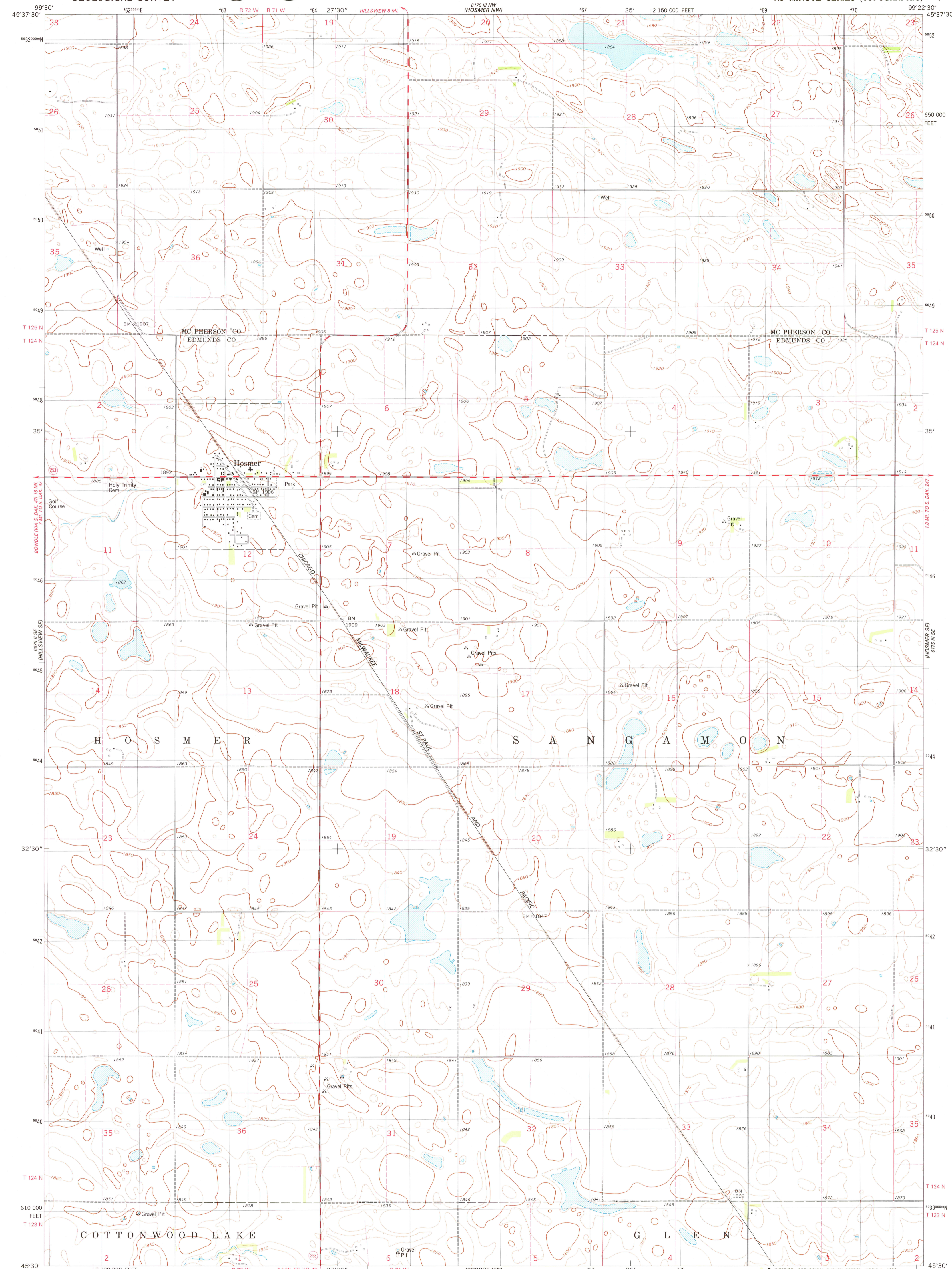
6725 NW
HILLSVIEW

UNITED STATES
DEPARTMENT OF THE INTERIOR
GEOLOGICAL SURVEY



HOSMER QUADRANGLE
SOUTH DAKOTA
7.5 MINUTE SERIES (TOPOGRAPHIC)

6725 NW
HOSMER



Mapped, edited, and published by the Geological Survey

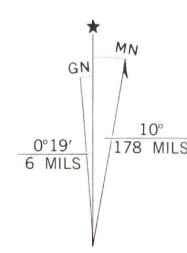
Control by USGS and NOS/NOAA

Topography by photogrammetric methods from aerial photographs taken 1973. Field checked 1974. Map edited 1978

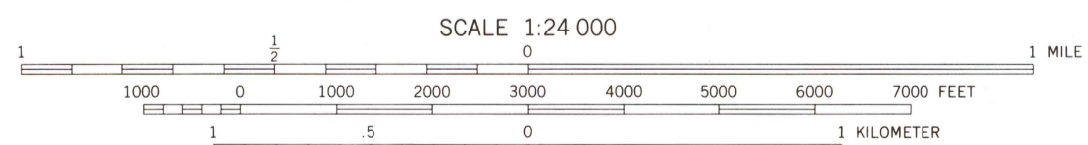
Projection and 10,000-foot grid ticks: South Dakota coordinate system, north zone (Lambert conformal conic). 1000-meter Universal Transverse Mercator grid, zone 14 1927 North American datum

Fine red dashed lines indicate selected fence and field lines where generally visible on aerial photographs

This information is unclassified



UTM GRID AND 1978 MAGNETIC NORTH DECLINATION AT CENTER OF SHEET



SCALE 1:24 000
CONTOUR INTERVAL 10 FEET
NATIONAL GEODETIC VERTICAL DATUM OF 1929



ROAD CLASSIFICATION	
Primary highway, hard surface	Light-duty road, hard or improved surface
Secondary highway, hard surface	Unimproved road
Interstate Route	U. S. Route
	State Route

THIS MAP COMPLIES WITH NATIONAL MAP ACCURACY STANDARDS FOR SALE BY U.S. GEOLOGICAL SURVEY, DENVER, COLORADO 80225, OR RESTON, VIRGINIA 22092 A FOLDER DESCRIBING TOPOGRAPHIC MAPS AND SYMBOLS IS AVAILABLE ON REQUEST

HOSMER, S. DAK.
N4530-W9922.5/7.5

1978

AMS 6175 III SW—SERIES W873

JUL 18 1979

2300

USGS
Historical File
Topographic Division