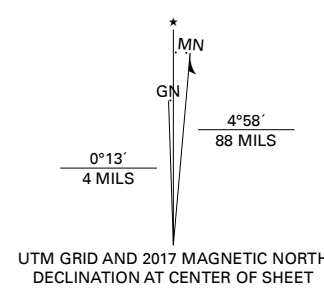
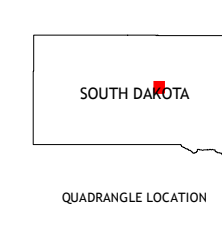
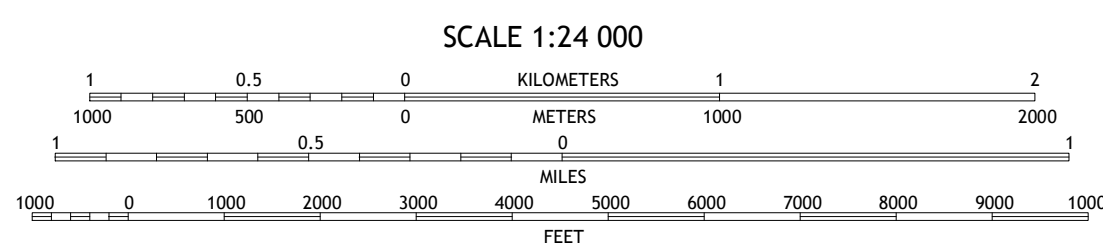


Produced by the United States Geological Survey
North American Datum of 1983 (NAD83)
World Geodetic System of 1984 (WGS84). Projection and
1 000-meter grid: Universal Transverse Mercator, Zone 14T
This map is not a legal document. Boundaries may be
generalized for this map scale. Private lands within government
reservations may not be shown. Obtain permission before
entering private lands.

Imagery.....NAIP, July 2016 - October 2016
Roads.....U.S. Census Bureau, 2017
Names.....GNIS, Not Available
Hydrography.....National Hydrography Dataset, 2005 - 2011
Contours.....National Elevation Dataset, 2007 - 2008
Boundaries.....Multiple sources; see metadata file: 2014 - 2016
Public Land Survey System.....BLM, 2017
Wetlands.....FWS National Wetlands Inventory 1984 - 1986



U.S. National Grid
100,000 - m Square ID
MQ
Grid Zone Designation
14T



1	2	3
4	5	6
7	8	

ADJOINING QUADRANGLES

1 Mitchell Lake
2 Highmore NE
3 Ree Heights NW
4 Highmore
5 Ree Heights
6 Macs Corner NW
7 Macs Corner NE
8 Miller Dale Colony NW

