

Mapped, edited, and published by the Geological Survey

Control by USGS and NOS/NOAA

Topography by photogrammetric methods from aerial photographs taken 1974. Field checked 1975. Map edited 1981

Projection and 10,000-foot grid ticks: South Dakota coordinate system, north zone (Lambert conformal conic)

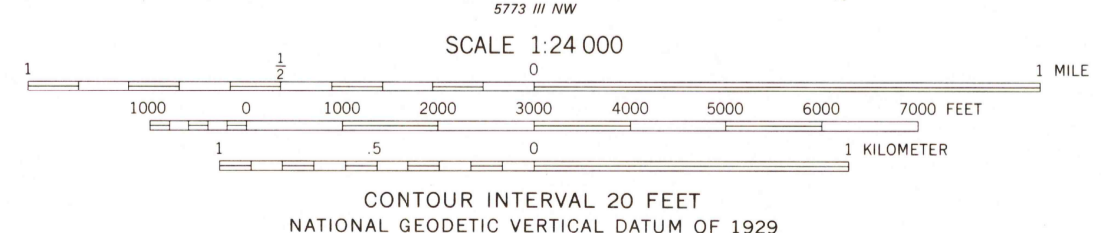
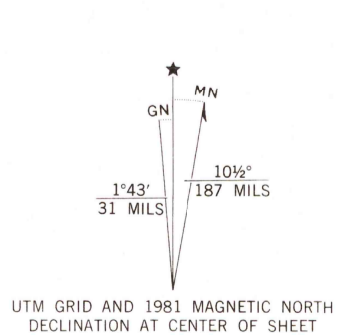
1000-meter Universal Transverse Mercator grid, zone 14 1927 North American Datum

To place on the predicted North American Datum 1983 move the projection lines 6 meters north and 37 meters east as shown by dashed corner ticks

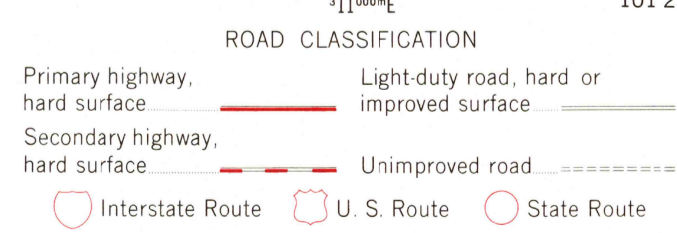
There may be private inholdings within the boundaries of the National or State reservations shown on this map

Entire area lies within the Cheyenne River Indian Reservation

Fine red dashed lines indicate selected fence and field lines where generally visible on aerial photographs. This information is unchecked



CONTOUR INTERVAL 20 FEET
NATIONAL GEODETIC VERTICAL DATUM OF 1929



HIGH ELK HILL SW, S. DAK.
N4445-W10122.5/7.5

1981

DMA 5773 IV SW-SERIES V873

RETURN TO:
USGS AND HISTORICAL MAP ARCHIVES
APR 28 1982