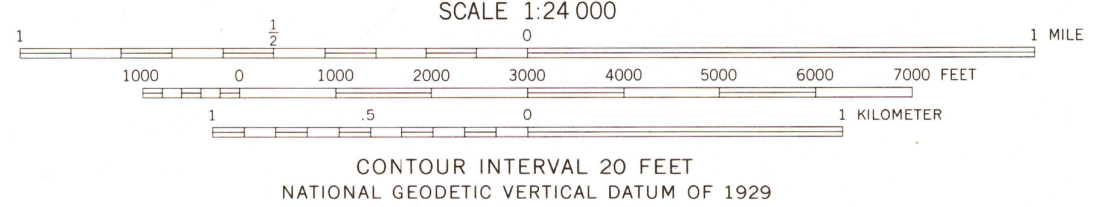
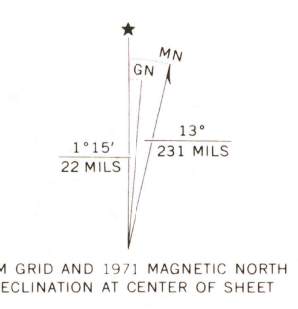



Mapped, edited, and published by the Geological Survey  
Control by USGS and USC&GS  
Topography from aerial photographs by multiplex methods.  
Aerial photographs taken 1952. Field check 1953  
Polyconic projection. 1927 North American datum  
10,000-foot grid based on South Dakota coordinate system, south zone  
1000-meter Universal Transverse Mercator grid ticks,  
zone 13, shown in blue  
Revisions shown in purple compiled from aerial photographs  
taken 1971. This information not field checked  
To place on the predicted North American Datum 1983  
move the projection lines 6 meters north and  
41 meters east as shown by dashed corner ticks  
Map photoinspected 1976  
No major culture or drainage changes observed



ROAD CLASSIFICATION

Heavy-duty	4 LANE 16 LANE	Light-duty
Medium-duty	4 LANE 16 LANE	Unimproved dirt
U. S. Route		State Route



USGS  
Historical File  
Topographic Division

HERMOSA, S. DAK.  
N4345-W10307.5/7.5  
1953  
PHOTOREVISED 1971  
PHOTOINSPECTED 1976  
AMS 5371 I SW - SERIES V873

1516