

Mapped, edited, and published by the Geological Survey

Control by USGS and USC&GS

Topography from aerial photographs by multiplex methods

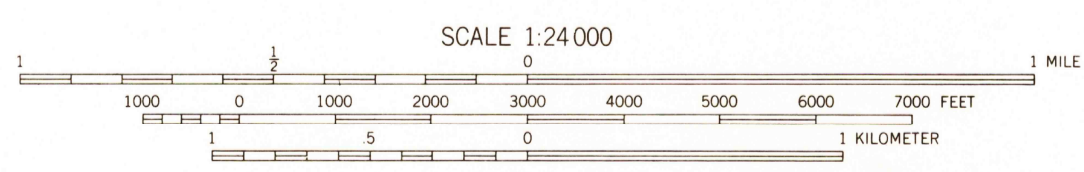
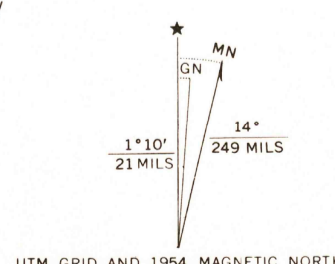
Aerial photographs taken 1952. Field check 1954

Polyconic projection. 1927 North American datum

10,000-foot grid based on South Dakota coordinate system, south zone


Unchecked elevations are shown in brown

1000-meter Universal Transverse Mercator grid ticks, zone 13, shown in blue



USGS
HISTORICAL FILE
TOPOGRAPHIC DIVISION

ROAD CLASSIFICATION	
Heavy-duty	LANE 6 LANE Light-duty
Medium-duty	LANE 6 LANE Unimproved dirt
U.S. Route	State Route



U.S.G.S.
FILE COPY
TOPOGRAPHIC DIVISION

HAYWARD, S. DAK.
N4345-W10315/7.5

1954
AMS 5371 IV SE-SERIES V873

THIS MAP COMPLIES WITH NATIONAL MAP ACCURACY STANDARDS
FOR SALE BY U.S. GEOLOGICAL SURVEY, DENVER, COLORADO 80225 OR WASHINGTON, D.C. 20242
A FOLDER DESCRIBING TOPOGRAPHIC MAPS AND SYMBOLS IS AVAILABLE ON REQUEST

2235
JUL 2 1957