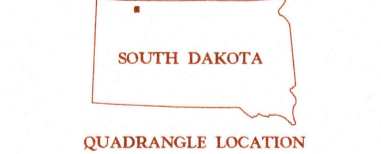
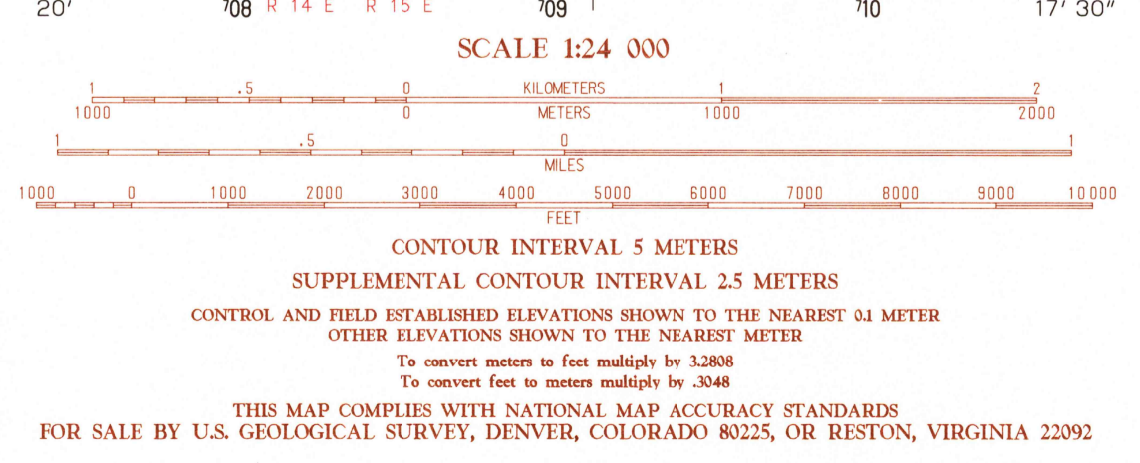



PRODUCED BY THE UNITED STATES GEOLOGICAL SURVEY
CONTROL BY: USGS AND NOS/NOKIA
COMPILED FROM AERIAL PHOTOGRAPHS TAKEN: 1978
FIELD CHECKED: 1980. MAP EDITED: 1983
PROJECTION: UNIVERSAL TRANSVERSE MERCATOR
GRID: 1000-METER UNIVERSAL TRANSVERSE MERCATOR
1000-FOOT STATE GRID TICKS: SOUTH DAKOTA, NORTH ZONE
UTM GRID DECLINATION: 1°56' EAST
1983 MAGNETIC NORTH DECLINATION: 11°30' EAST
VERTICAL DATUM: NATIONAL GEODETIC VERTICAL DATUM OF 1929
HORIZONTAL DATUM: 1983 NORTH AMERICAN DATUM
To place on the predicted North American Datum of 1983,
move the projection lines as shown by dashed corner ticks
(5 meters north and 37 meters east)
There may be private inholdings within the boundaries of any
Federal and State Reservations shown on this map

PROVISIONAL MAP
Produced from original
manuscript drawings. Informa-
tion shown as of date of
field check.



1	2	3	4	5	6	7	8
Haynes	White Butte	Lemmon	Haynes SW	Sommerville	Bison NW	Bison NE	Meadow NW



HAYNES SE, SOUTH DAKOTA
PROVISIONAL EDITION 1983

45102-G3-TM-024

RETURN TO:
USGS AND HISTORICAL MAP ARCHIVES