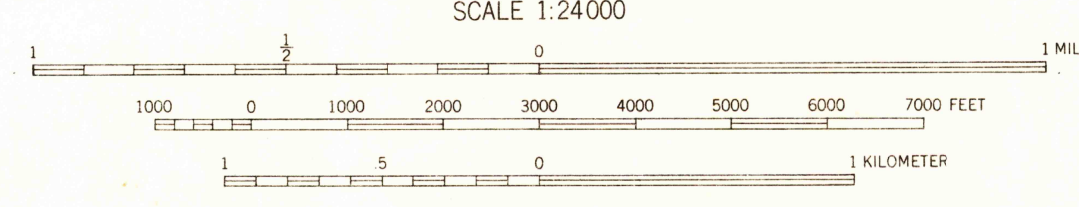
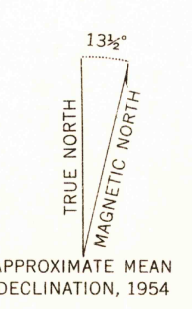





U.S.G.S.
FILE COPY
TOPOGRAPHIC DIVISION

Mapped, edited, and published by the Geological Survey as part of the Department of the Interior program for the development of the Missouri River Basin. Control by USGS and USC&GS. Topography from aerial photographs by photogrammetric methods. Aerial photographs taken 1948. Field check 1954. Polyconic projection. 1927 North American datum. 10,000-foot grid based on South Dakota coordinate system, north zone.



CONTOUR INTERVAL 20 FEET
DOTTED LINES REPRESENT 10-FOOT CONTOURS
DATUM IS MEAN SEA LEVEL

TOPOGRAPHIC DIVISION



ROAD CLASSIFICATION
Heavy-duty 4 LANE 6 LANE Light-duty
Medium-duty 4 LANE 6 LANE Unimproved dirt
U.S. Route State Route

HAYDRAW, S. DAK.
N 4422.5 - W 10237.5/7.5
1954

U.S.G.S.
FILE COPY
TOPOGRAPHIC DIVISION