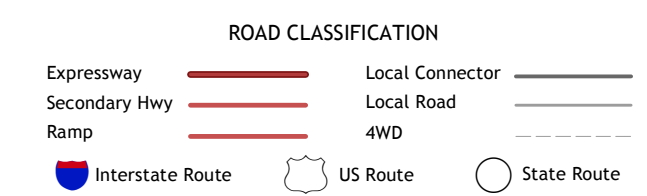
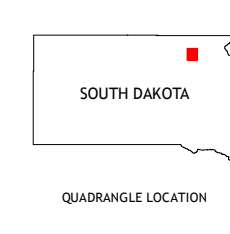
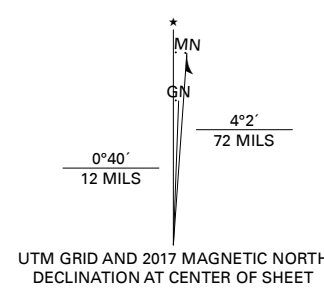


Produced by the United States Geological Survey

North American Datum of 1983 (NAD83)
World Geodetic System of 1984 (WGS84). Projection and
1 000-meter grid: Universal Transverse Mercator, Zone 14T
This map is not a legal document. Boundaries may be
generalized for this map scale. Private lands within government
reservations may not be shown. Obtain permission before
entering private lands.

Imagery.....NAIP, August 2016 - October 2016
Roads.....U.S. Census Bureau, 2017
Names.....GNIS, 1980-2017
Hydrography.....National Hydrography Dataset, 2006-2012
Contours.....National Elevation Dataset, 2014
Boundaries.....Multiple sources; see metadata file, 2014-2016
Public Land Survey System.....BLM, 2017
Wetlands.....FWS National Wetlands Inventory, 1982



ADJOINING QUADRANGLES

1	2	3
4	5	6
7	8	

1 Putney
2 Huffton
3 Langford SW
4 James
5 Andlower
6 Groton SW
7 Ferney
8 Andlower SW

GROTON, SD
2017

