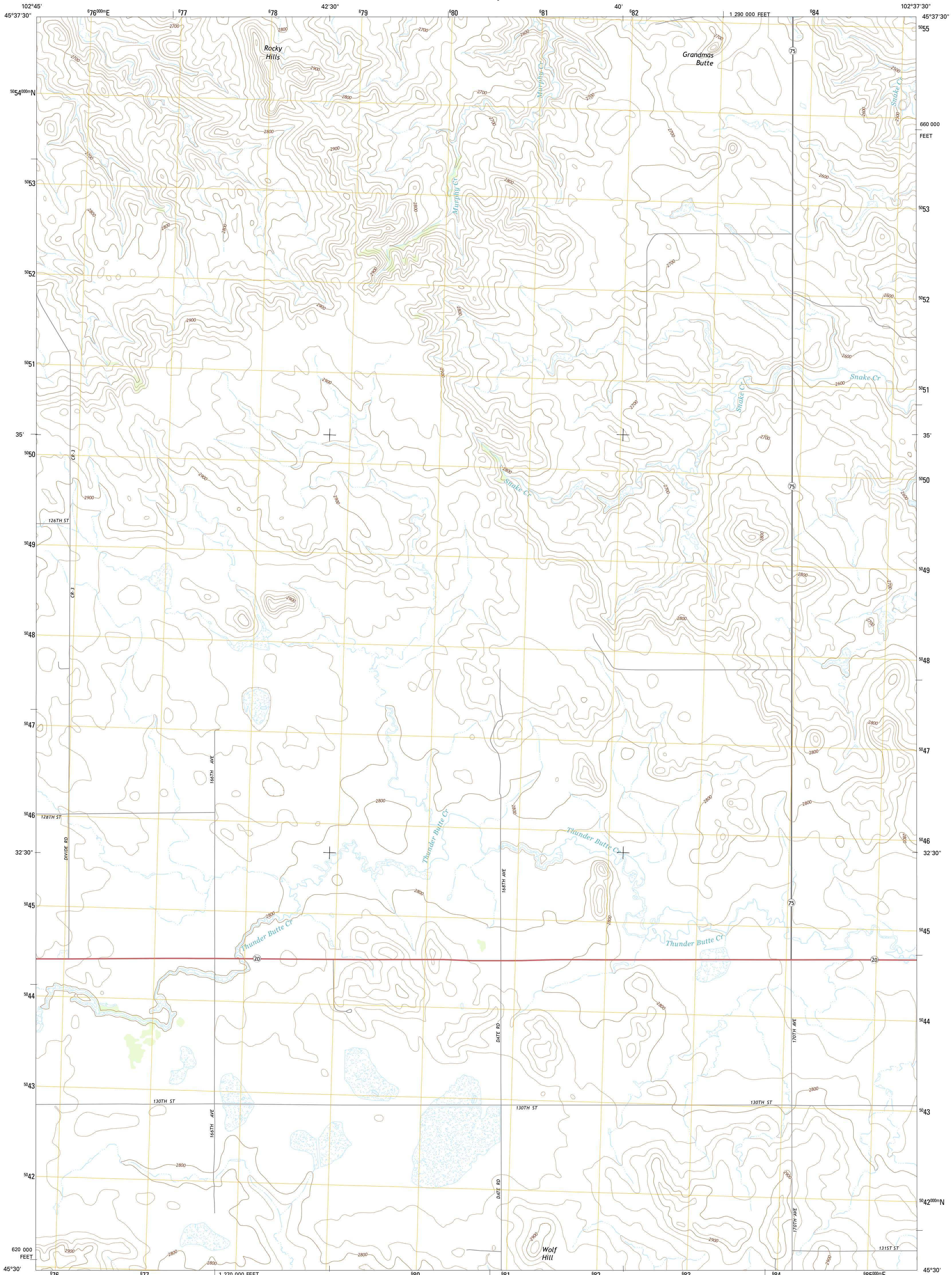




U.S. DEPARTMENT OF THE INTERIOR
U.S. GEOLOGICAL SURVEY



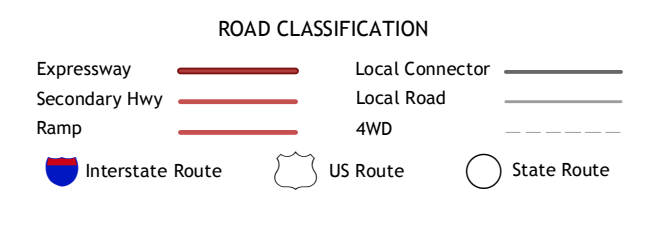
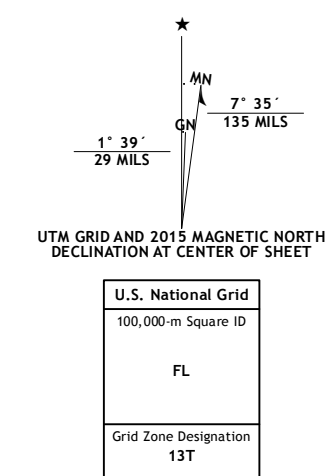
GRANDMAS BUTTE QUADRANGLE
SOUTH DAKOTA-PERKINS CO.
7.5-MINUTE SERIES



Produced by the United States Geological Survey
 North American Datum of 1983 (NAD83)
 World Geodetic System of 1984 (WGS84). Projection and
 1 000-meter grid: Universal Transverse Mercator, Zone 13T
 10 000-foot ticks: South Dakota Coordinate System of 1983
 (north zone)

This map is not a legal document. Boundaries may be
 generalized for this map scale. Private lands within government
 reservations may not be shown. Obtain permission before
 entering private lands.

Imagery.....NAIP, July 2014
 Roads.....HERE, ©2013-2014
 Names.....GNIS, 2015
 Hydrography.....National Hydrography Dataset, 2014
 Contours.....National Elevation Dataset, 2012
 Boundaries.....Multiple sources; see metadata file 1972-2015
 Public Land Survey System.....BLM, 2015



CONTOUR INTERVAL 20 FEET
 NORTH AMERICAN VERTICAL DATUM OF 1988

This map was produced to conform with the
 National Geospatial Program US Topo Product Standard, 2011.
 A metadata file associated with this product is draft version 0.6.18

1	2	3
4	5	6
7	8	9

ADJOINING QUADRANGLES

1 Prairie City NE
 2 Little Nasty Creek
 3 Cole Dam
 4 Prairie City
 5 Square Top Butte
 6 Sorum NE
 7 Daviston
 8 Date NE

GRANDMAS BUTTE, SD
2015

