

Produced by the United States Geological Survey 1982

Revision within and adjacent to National Forest System lands by USDA Forest Service 1998

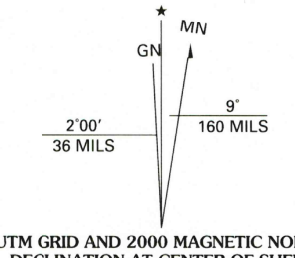
Topography compiled 1975. Planimetry derived from imagery taken 1993 and other sources. Public Land Survey System and survey control current as of 1998.

North American Datum of 1927 (NAD 27). Projection and 10 000-foot ticks: South Dakota coordinate system, north zone (Lambert conformal conic). Blue 1000-meter Universal Transverse Mercator ticks, zone 13.

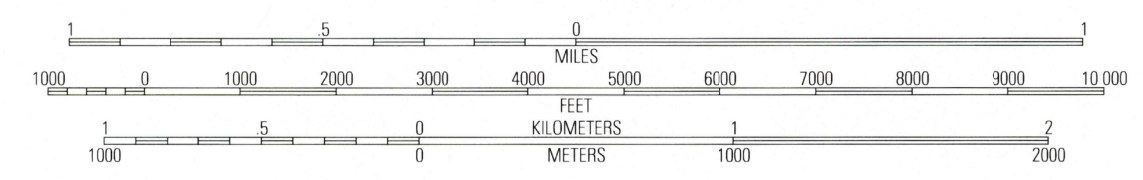
North American Datum of 1983 (NAD 83) is shown by dashed corner ticks. The values of the shift between NAD 27 and NAD 83 for 7.5-minute intersections are obtainable from National Geographic Survey NADCON software.

Non-National Forest System lands within the National Forest. Inholdings may exist in other National or State reservations.

This map is not a legal land line or ownership document. Public lands are subject to change and leasing, and may have access restrictions; check with local offices. Obtain permission before entering private lands.




UTM GRID AND 2000 MAGNETIC NORTH DECLINATION AT CENTER OF SHEET



SCALE 1:24 000  
CONTOUR INTERVAL 5 METERS  
NATIONAL GEODETIC VERTICAL DATUM OF 1929  
TO CONVERT FROM METERS TO FEET, MULTIPLY BY 3.2808

THIS MAP COMPLIES WITH NATIONAL MAP ACCURACY STANDARDS  
FOR SALE BY U.S. GEOLOGICAL SURVEY, P.O. BOX 25286, DENVER, COLORADO 80225  
A FOLDER DESCRIBING TOPOGRAPHIC MAPS AND SYMBOLS IS AVAILABLE ON REQUEST



QUADRANGLE LOCATION

1	2	3	1 Black Horse Butte
			2 Twin Butte
			3 Cottonwood Creek SW
4	5	4 Glad Valley NW	
			5 Irish Creek NW
			6 Glad Valley SW
			7 Glad Valley SE
6	7	8	8 Irish Creek SW

HIGHWAYS AND ROADS	
Interstate	Primary highway
U. S.	Secondary highway
State	Light-duty road
County	Composition: Unspecified
National Forest, suitable for passenger cars	Paved
National Forest, suitable for high clearance vehicles	Gravel
National Forest Trail	Dirt
	Unimproved: 4 wheel drive
	Trail
	Gate: Barrier

RECEIVED  
JUL 3 1 2001  
USGS/IML  
STORICAL MAP ARCHIVES  
ISBN 0-607-47063-4  
9 780607 197063 0  
GLAD VALLEY, SD  
1998  
NIMA 5674 IV NE-SERIES V873