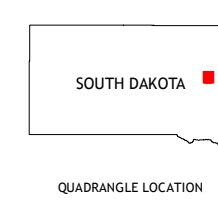
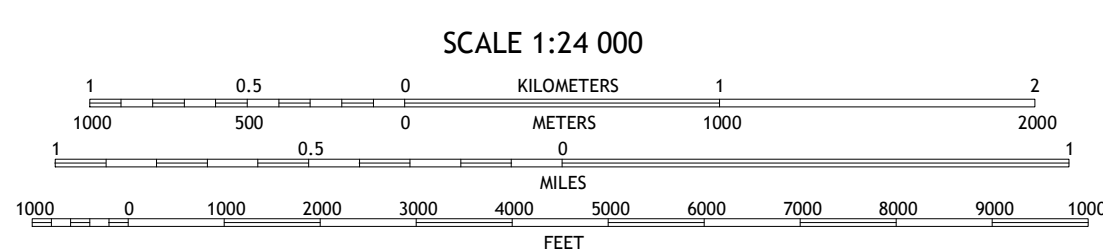
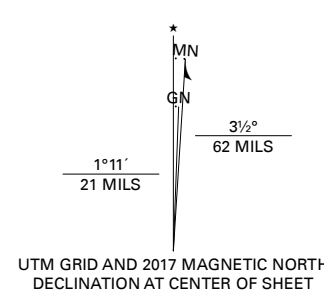


Produced by the United States Geological Survey
North American Datum of 1983 (NAD83)
World Geodetic System of 1984 (WGS84). Projection and
1 000-meter grid: Universal Transverse Mercator, Zone 14T
This map is not a legal document. Boundaries may be
generalized for this map scale. Private lands within government
reservations may not be shown. Obtain permission before
entering private lands.

Imagery: NAIP, August 2016 - October 2016
Roads: U.S. Census Bureau, 2017
Names: GNIS, 1980 - 2016
Hydrography: National Hydrography Dataset, 2006 - 2016
Contours: National Elevation Dataset, 1999 - 2014
Boundaries: Multiple sources; see metadata file, 2014 - 2016
Public Land Survey System: BLM, 2017
Wetlands: FWS National Wetlands Inventory, 1984



1	2	3
4	5	6
7	8	

ADJOINING QUADRANGLES

- Vienna East
- Bryant NE
- Hayti
- Bryant
- Lake Norden
- Erwin
- Lake Preston NE
- Budger

