

Produced by the United States Geological Survey North American Datum of 1983 (NAD83) World Geodetic System of 1984 (WGS84) Projection and 1 000-meter grid/Universal Transverse Mercator, Zone 14T This map is not a legal document. Boundaries may be generalized for this map scale. Private lands within government reservations may not be shown. Obtain permission before entering private lands.

Table listing data sources: Imagery (NAIP, 2016), Roads (US Census Bureau, 2017), Names (GNIS, 1980), Hydrography (National Hydrography Dataset, 2006), Contours (National Elevation Dataset, 2016), Boundaries (Multiple sources, 2014-2016), Public Land Survey System (BLM, 2017), Wetlands (FWS National Wetlands Inventory, 1983).

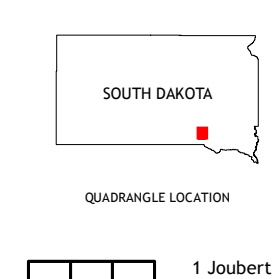
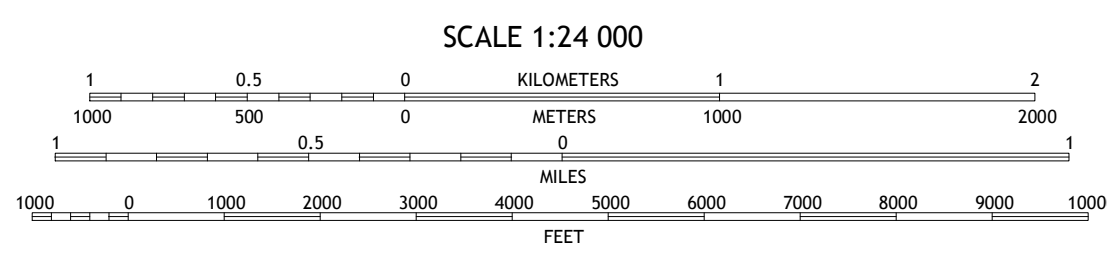
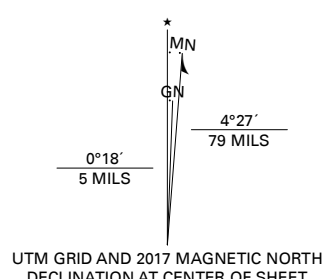


Table showing adjacent quadrangles: 1 Joubert, 2 New Holland, 3 Corsica, 4 Geddes, 5 Armour SW, 6 Lake Andes NW, 7 Lake Andes, 8 Ravinia.



GEDDES SE, SD 2017

