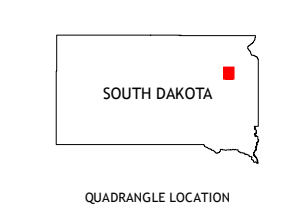
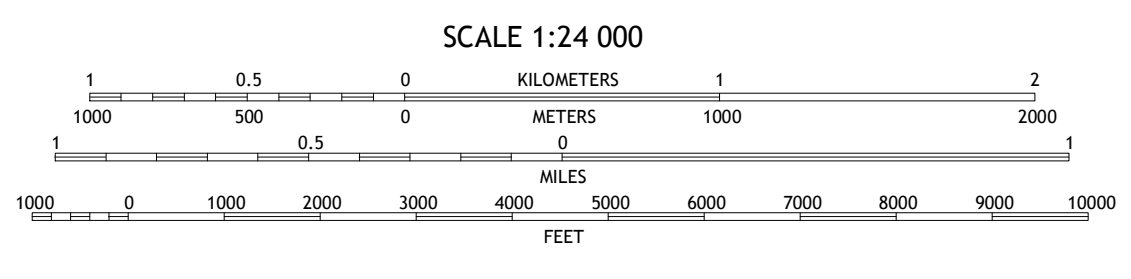
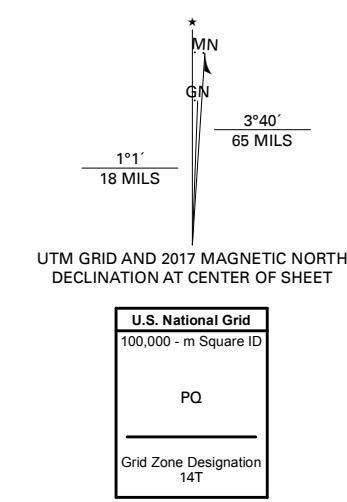


Produced by the United States Geological Survey
 North American Datum of 1983 (NAD83)
 World Geodetic System of 1984 (WGS84). Projection and
 1 000-meter grid: Universal Transverse Mercator, Zone 14T
 This map is not a legal document. Boundaries may be
 generalized for this map scale. Private lands within government
 reservations may not be shown. Obtain permission before
 entering private lands.

Imagery:.....NAIP, August 2016 - October 2016
 Roads:.....U.S. Census Bureau, 2017
 Names:.....GNIS, 1980 - 2017
 Hydrography:.....National Hydrography Dataset, 2006 - 2016
 Contours:.....National Elevation Dataset, 1999
 Boundaries:.....Multiple sources; see metadata file 2014 - 2016
 Public Land Survey System:.....BLM, 2017
 Wetlands:.....FWS National Wetlands Inventory 1982 - 1984



QUADRANGLE LOCATION

1	2	3
4	5	6
7	8	

ADJOINING QUADRANGLES



ADJOINING QUADRANGLES

1	Bradley
2	Heiggs Lake
3	Wallace
4	Clark North
5	Henry
6	Clark South
7	Naples
8	Hazel

