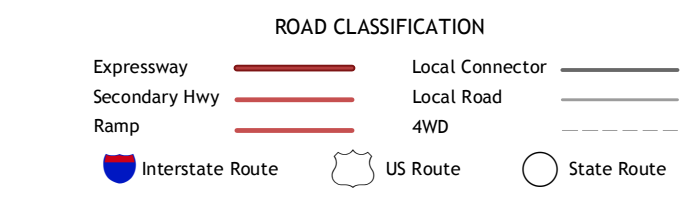
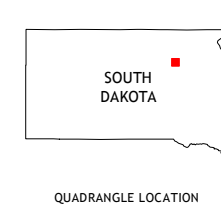
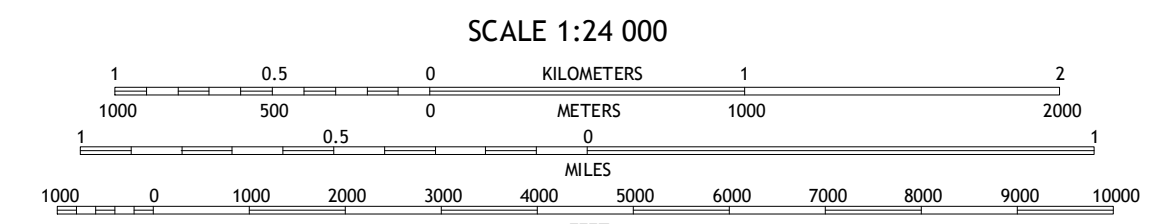
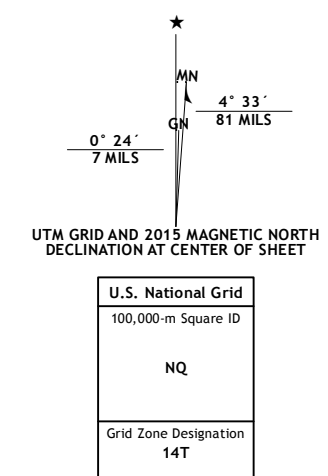


**Produced by the United States Geological Survey**  
 North American Datum of 1983 (NAD83)  
 World Geodetic System of 1984 (WGS84). Projection and  
 1 000-meter grid: Universal Transverse Mercator, Zone 14T  
 10 000-foot ticks: South Dakota Coordinate System of 1983  
 (north zone)  
 This map is not a legal document. Boundaries may be  
 generalized for this map scale. Private lands within government  
 reservations may not be shown. Obtain permission before  
 entering private lands.  
 Imagery:.....NAIP, September 2014  
 Roads:.....HERE, ©2013 - 2014  
 Names:.....GNIS, 2015  
 Hydrography:.....National Hydrography Dataset, 2014  
 Contours:.....National Elevation Dataset, 2014  
 Boundaries:.....Multiple sources; see metadata file 1972 - 2015  
 Public Land Survey System:.....BLM, 2015



ADJOINING QUADRANGLES

1	2	3
4	5	6
7	8	

- Northville
- Mellette
- Brentford
- Alton
- Brentford SE
- Redfield North
- Achton
- Frankfort

**GALLUP, SD**  
2015

