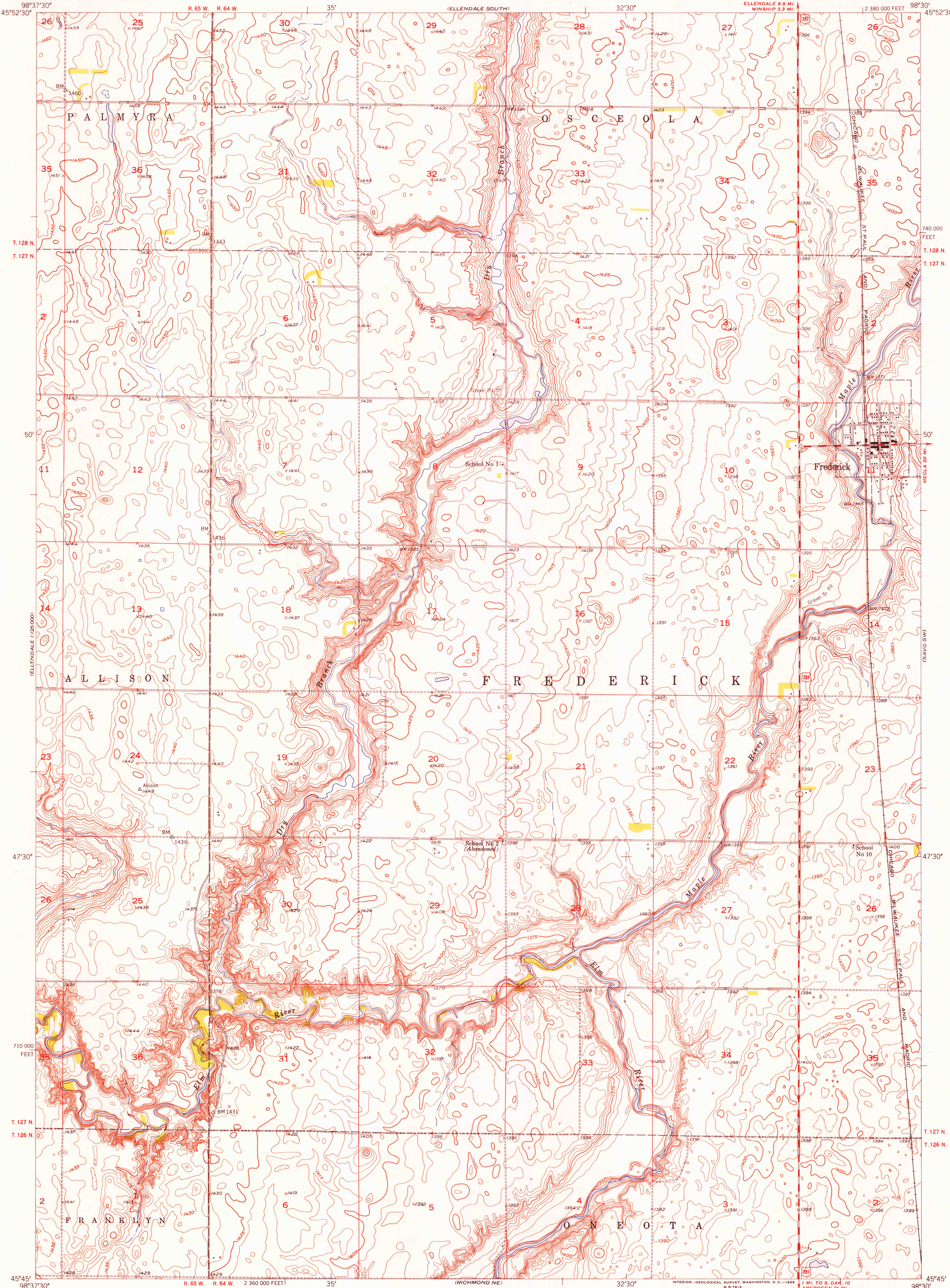
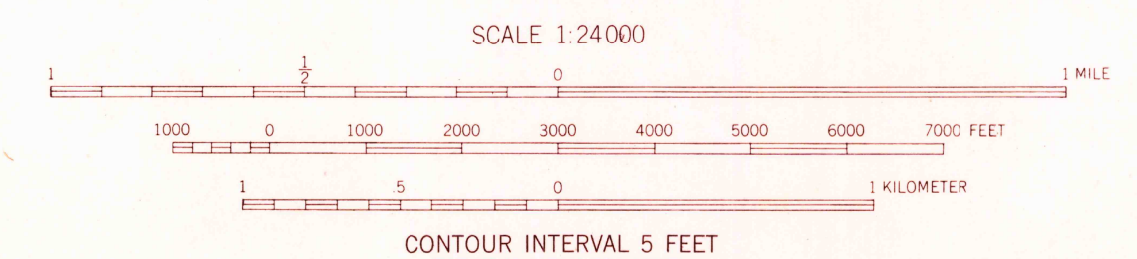
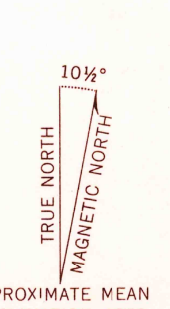


U.S.G.S.
FILE COPY
TOPOGRAPHIC DIVISION



Mapped, edited, and published by the Geological Survey as part of the Department of the Interior program for the development of the Missouri River Basin. Control by USGS and USC&GS. Culture and drainage in part compiled from aerial photographs taken 1951. Topography by plane-table surveys 1953. Polyconic projection. 1927 North American datum. 10,000-foot grid based on South Dakota coordinate system, north zone.



USGS HISTORICAL FILE TOPOGRAPHIC DIVISION

ROAD CLASSIFICATION	
Heavy-duty	4 LANE 16 LANE
Medium-duty	2 LANE 16 LANE
Light-duty	Unimproved dirt

U.S. Route State Route

FREDERICK, S. DAK.
N4545-W9830/7.5
1953

FOR SALE BY U. S. GEOLOGICAL SURVEY, FEDERAL CENTER, DENVER, COLORADO OR WASHINGTON 25, D. C.
A FOLDER DESCRIBING TOPOGRAPHIC MAPS AND SYMBOLS IS AVAILABLE ON REQUEST

U.S.G.S.
FILE COPY
TOPOGRAPHIC DIVISION

AUG 12 1955 2130